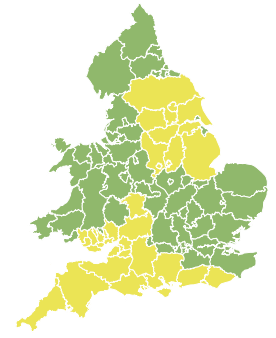
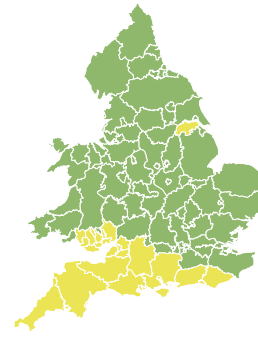
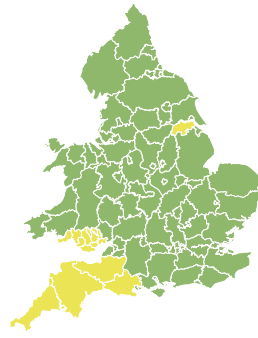
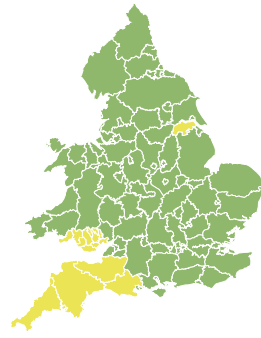
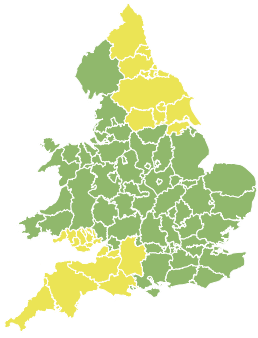


Flood Guidance Statement

10:30hrs Saturday 23 November 2019



Saturday

23 Nov 2019 10:30-23:59
Trend since last FGS

Increased ↑

Sunday

24 Nov 2019

Increased ↑

Monday

25 Nov 2019

Increased ↑

Tuesday

26 Nov 2019

Increased ↑

Wednesday

27 Nov 2019

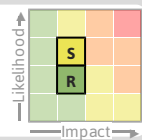
Increased ↑

Significant surface water and river flooding impacts are possible but not expected across parts of the north-east of England and north Midlands on Wednesday. Minor impacts probable elsewhere for the next five days. The overall flood risk is LOW.

Specific Areas of Concern Map 1: Saturday 23 November.

RISK AREA A

Impact **MINOR**
Likelihood **MEDIUM**

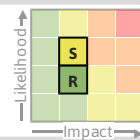


Source River Surface
Likely duration 1 Day

Heavy rain and showers falling onto wet ground on Saturday.

RISK AREA B

Impact **MINOR**
Likelihood **MEDIUM**

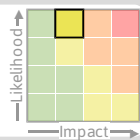


Source River Surface
Likely duration 1 Day

Local minor surface water impacts from heavy rain today.

RISK AREA C

Impact **MINOR**
Likelihood **HIGH**



Source Ground
Likely duration 5 + Days

Minor impacts from groundwater flooding for at least the next five days

RISK AREA D

Impact **MINOR**
Likelihood **LOW**

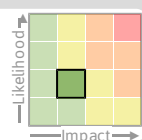


Source River Surface
Likely duration 1 Day

Heavy rain and showers falling onto wet catchments on Saturday.

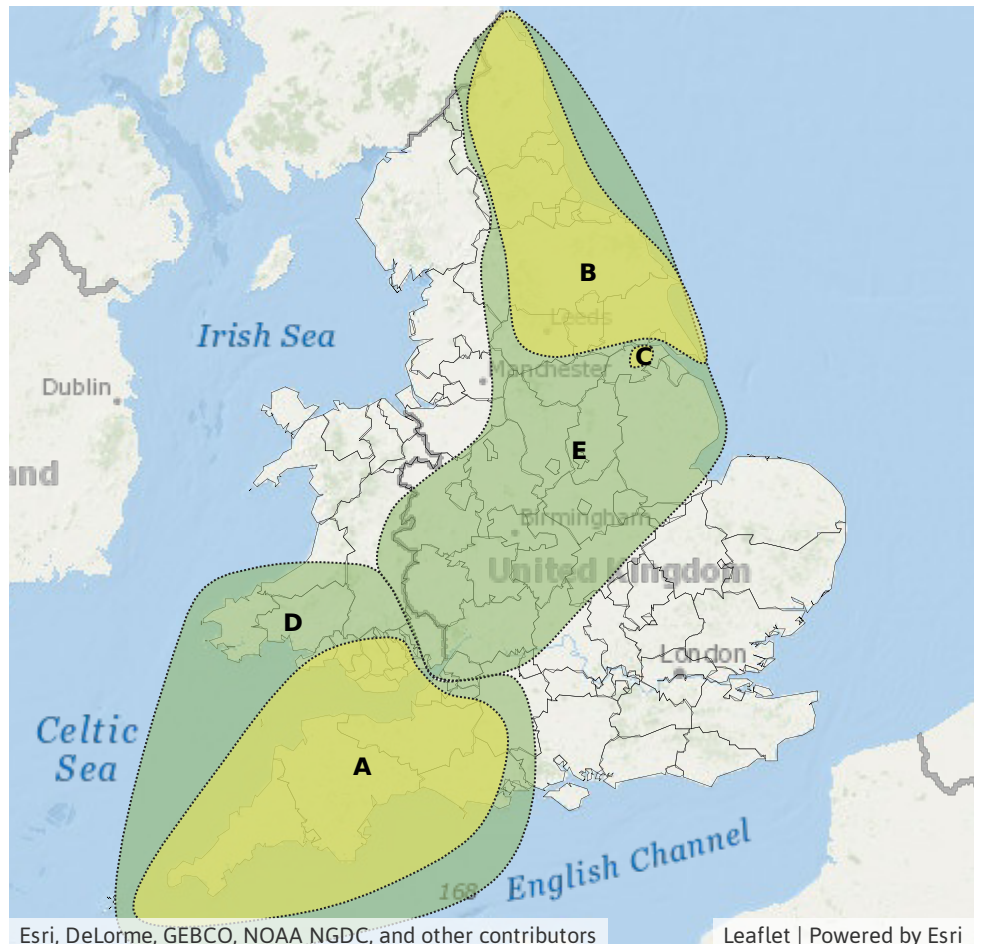
RISK AREA E

Impact **MINOR**
Likelihood **LOW**



Source River Surface
Likely duration 1 Day

Locally heavy rain on Saturday.



Esri, DeLorme, GEBCO, NOAA NGDC, and other contributors

Leaflet | Powered by Esri

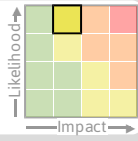
Flood Guidance Statement

10:30hrs Saturday 23 November 2019

Specific Areas of Concern Map 2: Sunday 24 and Monday 25 November.

RISK AREA C

Impact **MINOR**
Likelihood **HIGH**



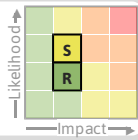
Source Ground

Likely duration 5 + Days

Minor impacts from groundwater flooding for at least the next five days

RISK AREA F

Impact **MINOR**
Likelihood **MEDIUM**



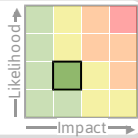
Source River Surface

Likely duration 2 Days

Heavy rain falling onto wet ground Sunday night into Monday.

RISK AREA G

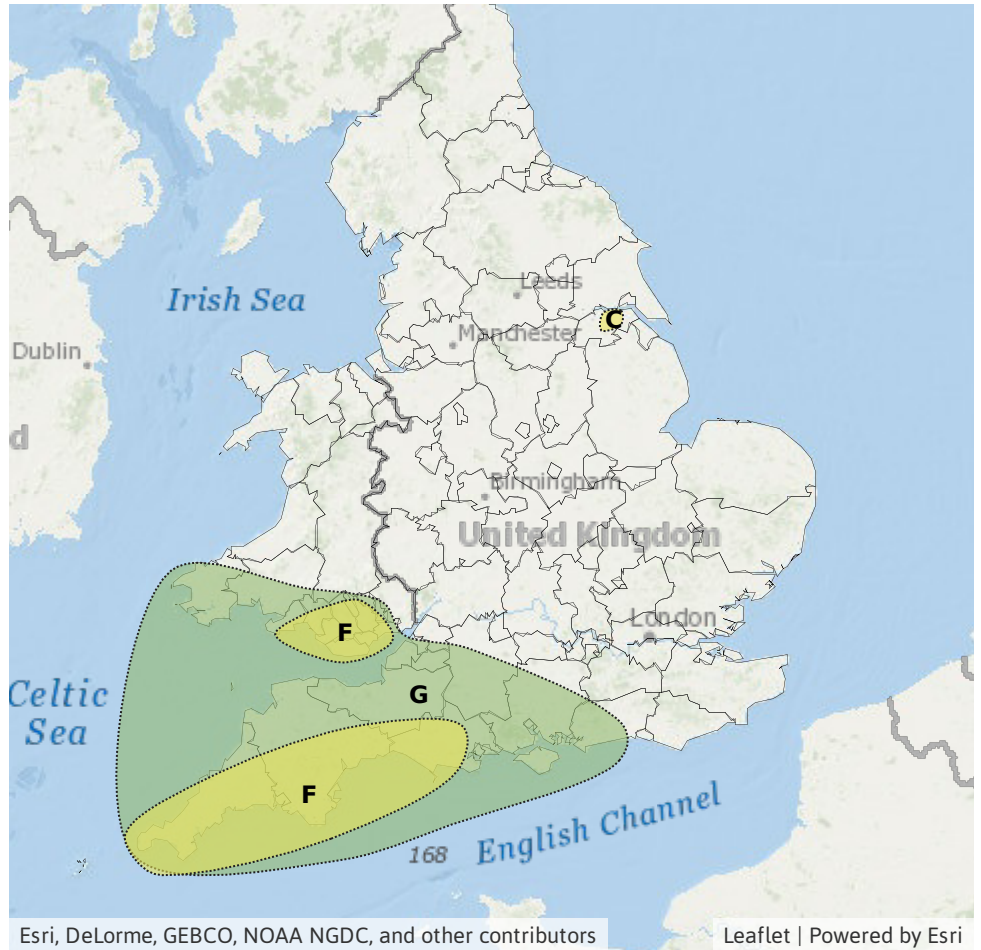
Impact **MINOR**
Likelihood **LOW**



Source River Surface

Likely duration 2 Days

Impacts possible from spells of heavy rain from Sunday into Monday.

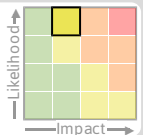


Flood Guidance Statement

10:30hrs Saturday 23 November 2019

Specific Areas of Concern Map 3: Tuesday 26 and Wednesday 27 November.

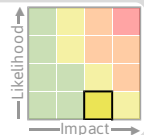
RISK AREA C
Impact **MINOR**
Likelihood **HIGH**



Source Ground
Likely duration 5 + Days

Minor impacts from groundwater flooding for at least the next five days

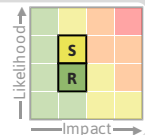
RISK AREA H
Impact **SIGNIFICANT**
Likelihood **VERY LOW**



Source River Surface
Likely duration 1 Day

Impacts possible from heavy rain on Wednesday.

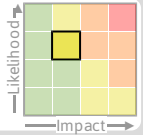
RISK AREA I
Impact **MINOR**
Likelihood **MEDIUM**



Source River Surface
Likely duration 2 Days

Minor impacts from heavy rain Tuesday to Wednesday.

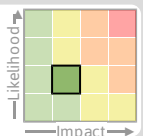
RISK AREA J
Impact **MINOR**
Likelihood **MEDIUM**



Source River
Likely duration 1 + Day

Minor river flooding probable on the lower Severn on Wednesday.

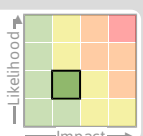
RISK AREA K
Impact **MINOR**
Likelihood **LOW**



Source River Surface
Likely duration 2 Days

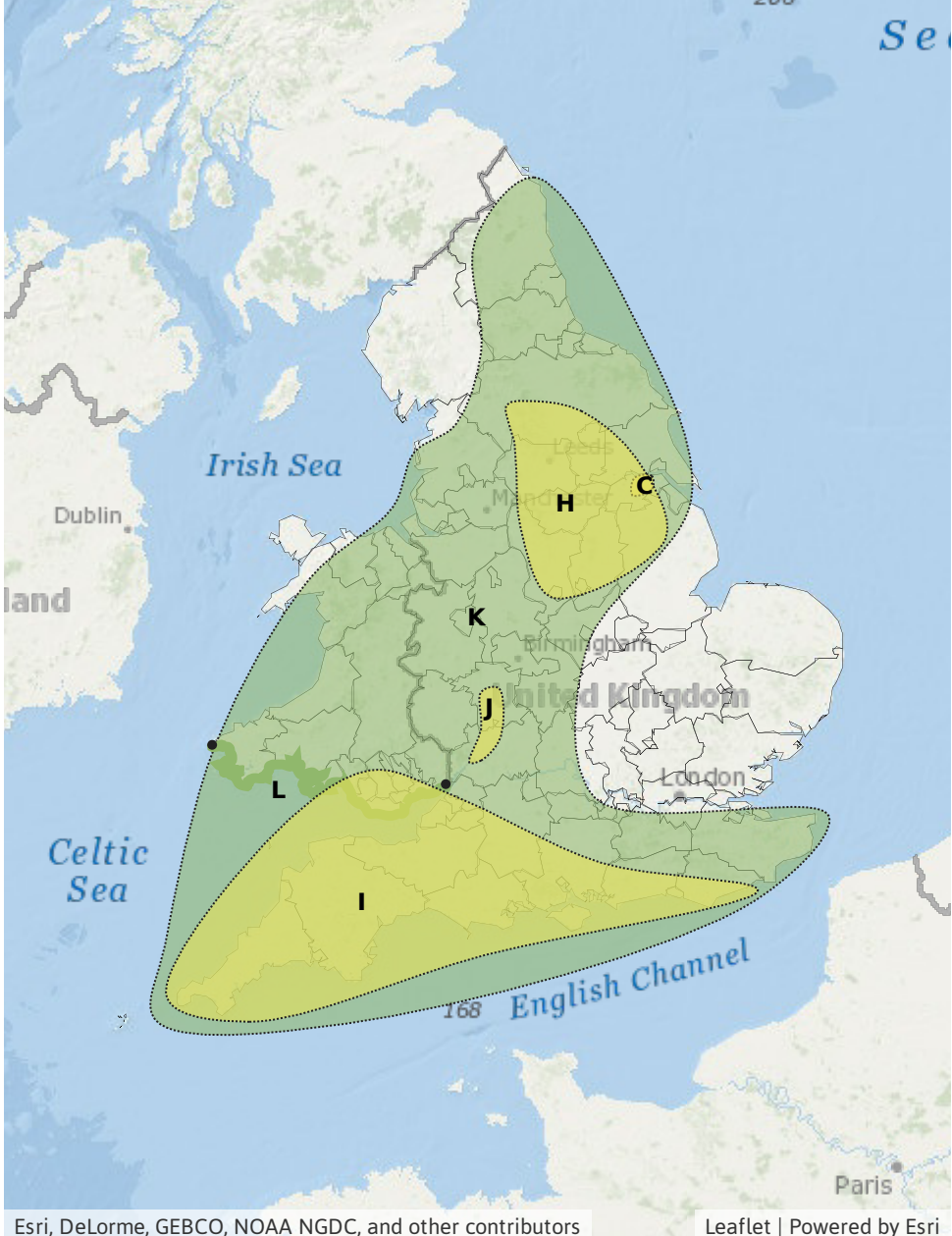
Heavy rain possibly bringing further flooding on Tuesday and into Wednesday.

RISK AREA L
Impact **MINOR**
Likelihood **LOW**



Source Coastal/Tidal
Likely duration 1 + Day

Local minor coastal impacts possible on Wednesday.



Esri, DeLorme, GEBCO, NOAA NGDC, and other contributors | Leaflet | Powered by Esri

Assessment of flood risk



Rivers

The overall river flood risk is LOW on Wednesday.

Significant river flooding impacts are possible but not expected across parts of the north and east of England on Wednesday.

Minor river flooding is probable for the lower parts of the River Severn on Wednesday.

Minor river flooding impacts are possible in parts of north-east and central England today (Saturday), and for parts of the south-west and south of England and south Wales at times for the next five days. Further periods of heavy rain are expected to fall over already saturated river catchments.



Surface water

The surface water flood risk is LOW for the next five days.

Significant surface water flooding impacts are possible but not expected across parts of the north and east of England during Wednesday.

Minor surface water flooding impacts are probable in both south-west and north-east England and parts of south Wales today (Saturday), and also for south-west and south England and south Wales at times from Sunday to Wednesday. This is due to periods of heavy rain and showers falling onto already saturated ground.

Minor surface water flooding impacts are also possible elsewhere in England and Wales at times for the next five days.



Groundwater

The groundwater flood risk is LOW for the next five days.

Minor groundwater flooding impacts are expected to continue in parts of North Lincolnshire during the next five days.



Coastal/Tidal

The coastal/tidal flood risk is VERY LOW for the next five days.

High tides and unsettled conditions combine early next week with isolated instances of spray and wave overtopping for some coasts of England and Wales. Minor coastal impacts are possible for parts of the south coast of Wales on Wednesday.

Flood Guidance Statement

10:30hrs Saturday 23 November 2019

Flood risk matrix



Summary of potential impacts

MINIMAL

Isolated and minor flooding of low-lying land and roads
Isolated spray/wave on coastal promenades
Little or no disruption to travel, but wet road surfaces

MINOR

Localised flooding of land and roads
Flooding affecting individual properties
Disruption to travel and key sites in flood plans

SIGNIFICANT

Flooding affecting parts of communities
Possible danger to life and damage to buildings/structures
Disruption to travel and key sites in flood plans

SEVERE

Danger to life, severe disruption to travel
Widespread flooding affecting whole communities
Widespread disruption or loss of infrastructure
Large scale evacuation of properties possible

Next statement due **10:30hrs Sunday 24 November 2019 (all times are local)**

Contact details **Flood Forecasting Centre Duty Hydrometeorologist - 0300 12345 01**

More information <http://www.ffc-environment-agency.metoffice.gov.uk>