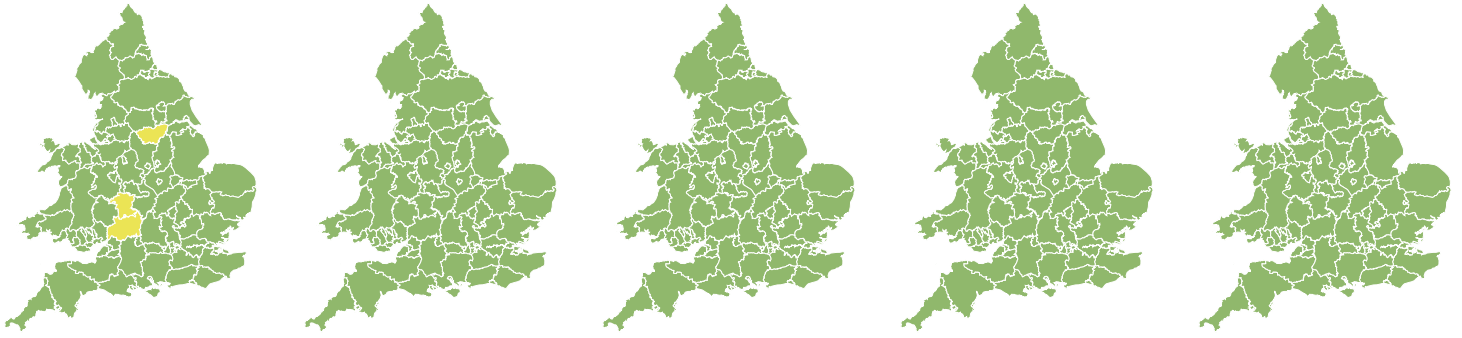


# Flood Guidance Statement

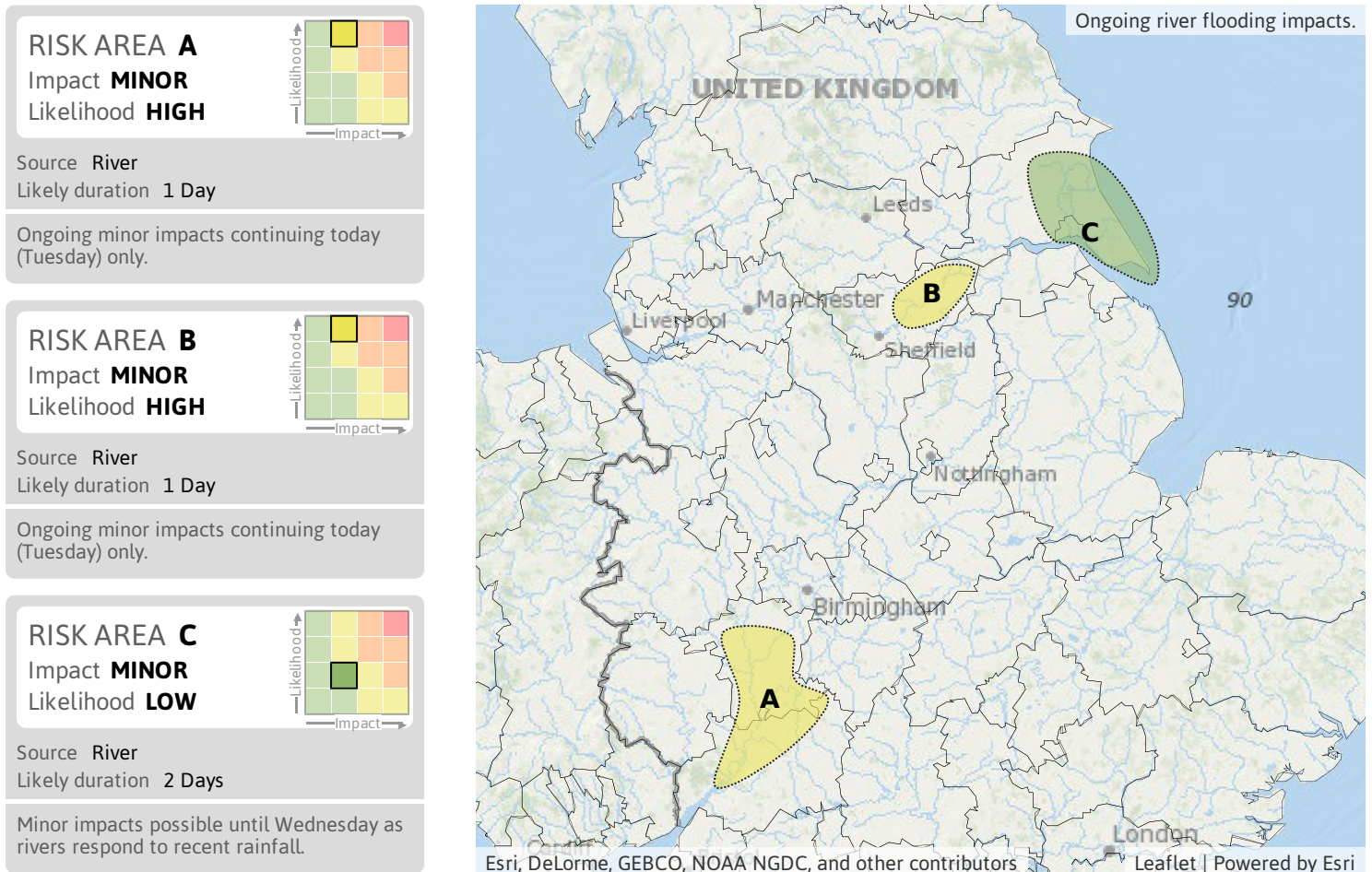
10:30hrs Tuesday 19 November 2019



<b>Tuesday</b> 19 Nov 2019 10:30-23:59 Trend since last FGS Steady →	<b>Wednesday</b> 20 Nov 2019 Steady →	<b>Thursday</b> 21 Nov 2019 Steady →	<b>Friday</b> 22 Nov 2019 Steady →	<b>Saturday</b> 23 Nov 2019 Increased ↑
---	---	--	--	---

Ongoing minor river flooding impacts are expected today (Tuesday). New minor river and surface water impacts are possible in the south of England and Wales Thursday and Friday and more widely on Saturday. See end of FGS for 6-10 day forecast.

## Specific Areas of Concern Map 1: Tuesday 19 and Wednesday 20 November 2019

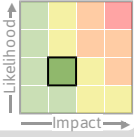


# Flood Guidance Statement

10:30hrs Tuesday 19 November 2019

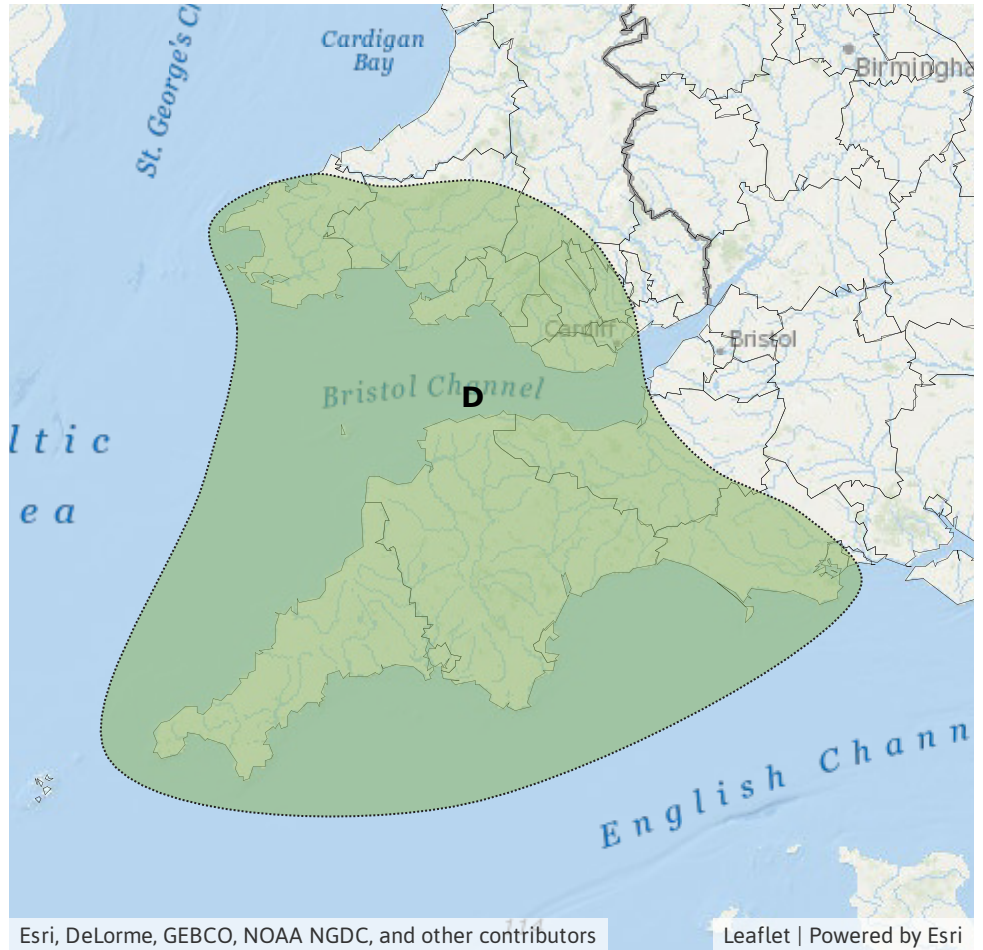
### Specific Areas of Concern Map 2: Thursday 21 to Friday 22 November 2019

**RISK AREA D**  
Impact **MINOR**  
Likelihood **LOW**



Source River Surface  
Likely duration 2 Days

Heavy rain and showers falling onto wet or saturated catchments.



## Assessment of flood risk



### Rivers

---

The overall river flood risk is LOW today (Tuesday).

Minor river flooding impacts are expected to continue today in South Yorkshire, Gloucestershire and Worcestershire. Minor impacts are possible in parts of Hull and East Yorkshire today and tomorrow. These impacts are all a result of previous rainfall.

Minor river flooding impacts are possible across parts of south Wales and south-west England Thursday and Friday and are possible but not expected across parts of Wales and south and central England on Saturday. This is due to spells of rain and showers falling onto already wet catchments.



### Surface water

---

The surface water flood risk is VERY LOW for the next five days.

Minor surface water flooding impacts are possible across parts of south Wales and south-west England Thursday and Friday, and possible but not expected across parts of Wales and south and central England on Saturday. This is due to heavy rain and showers falling on wet or saturated ground.



### Groundwater

---

The groundwater flood risk is VERY LOW for the next five days.

Minor groundwater flooding impacts are possible in North Lincolnshire during the next five days.



### Coastal/Tidal

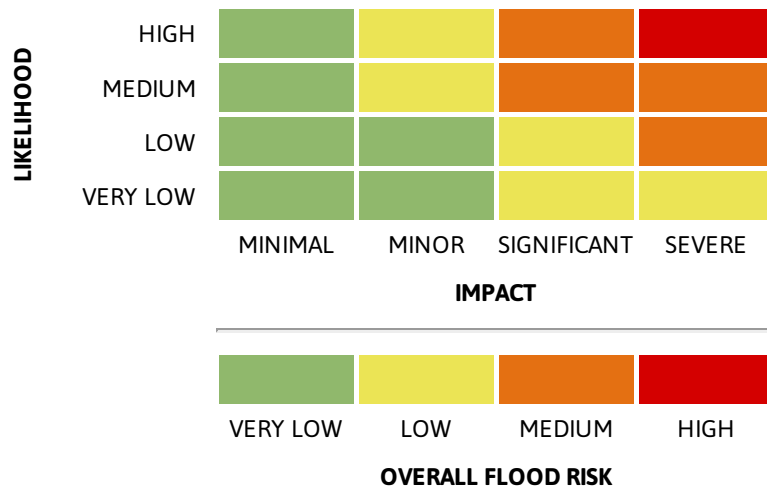
---

The coastal/tidal flood risk is VERY LOW for the next five days.

## 6-10 day forecast

Periods of rain and showers may lead to further inland flooding impacts if they fall over saturated catchments.

### Flood risk matrix



### Summary of potential impacts

**MINIMAL**

Isolated and minor flooding of low-lying land and roads  
Isolated spray/wave on coastal promenades  
Little or no disruption to travel, but wet road surfaces

**MINOR**

Localised flooding of land and roads  
Flooding affecting individual properties  
Disruption to travel and key sites in flood plans

**SIGNIFICANT**

Flooding affecting parts of communities  
Possible danger to life and damage to buildings/structures  
Disruption to travel and key sites in flood plans

**SEVERE**

Danger to life, severe disruption to travel  
Widespread flooding affecting whole communities  
Widespread disruption or loss of infrastructure  
Large scale evacuation of properties possible

Next statement due **10:30hrs Wednesday 20 November 2019 (all times are local)**

Contact details **Flood Forecasting Centre Duty Hydrometeorologist - 0300 12345 01**

More information <http://www.ffc-environment-agency.metoffice.gov.uk>