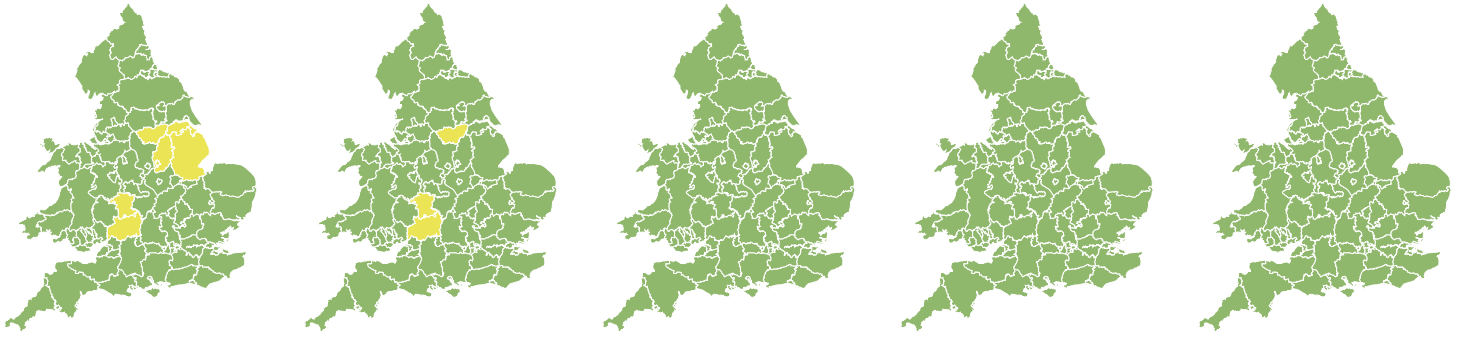


# Flood Guidance Statement

10:30hrs Monday 18 November 2019



**Monday**

18 Nov 2019 10:30-23:59  
Trend since last FGS

Steady →

**Tuesday**

19 Nov 2019

Steady →

**Wednesday**

20 Nov 2019

Steady →

**Thursday**

21 Nov 2019

Increased ↑

**Friday**

22 Nov 2019

Increased ↑

Ongoing minor river flooding impacts are expected today and tomorrow. New minor river and surface water impacts are possible in the south of England and Wales on Thursday and Friday. See end of FGS for 6-10 day forecast.

## Specific Areas of Concern Map 1: Monday 18 November 2019

**RISK AREA A**  
Impact **MINOR**  
Likelihood **HIGH**

Source River  
Likely duration 2 Days

Ongoing minor impacts on Monday and Tuesday.

**RISK AREA B**  
Impact **MINOR**  
Likelihood **HIGH**

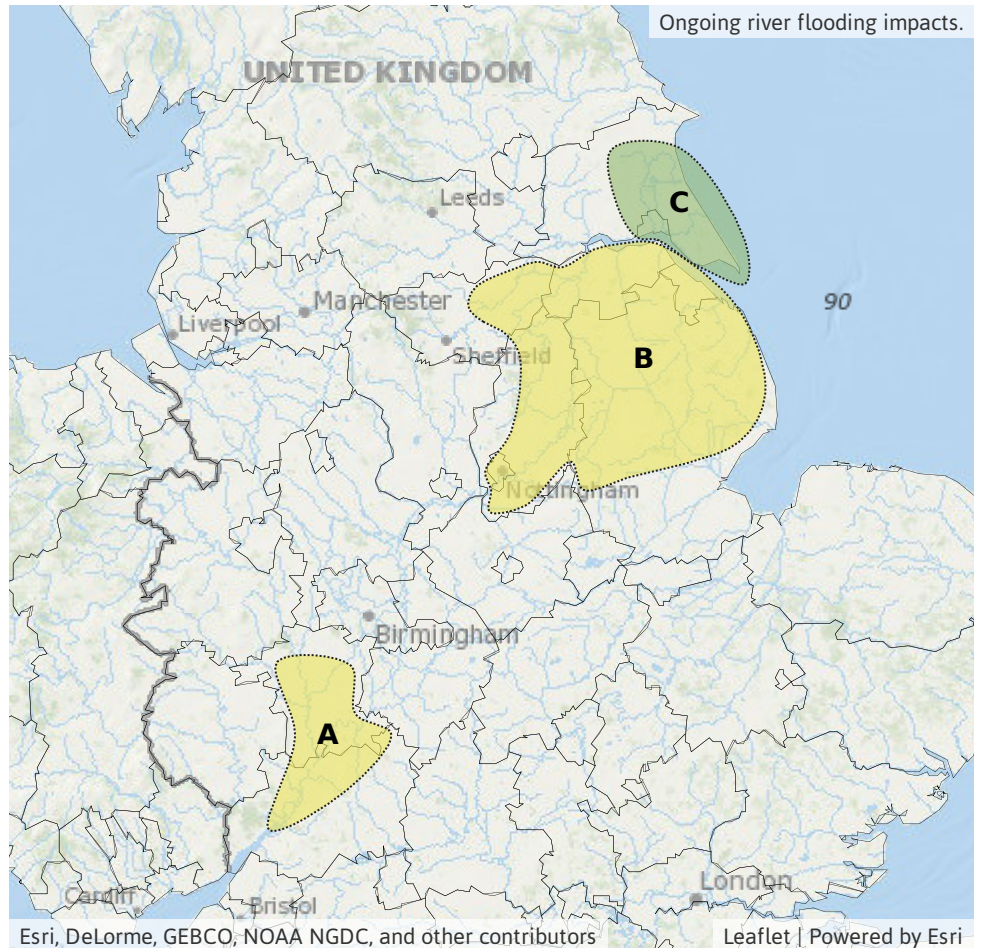
Source River  
Likely duration 2 Days

Ongoing minor impacts. River impacts in South Yorkshire continue into Tuesday.

**RISK AREA C**  
Impact **MINOR**  
Likelihood **LOW**

Source River  
Likely duration 2 Days

Minor impacts possible as rivers respond to recent rainfall.

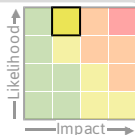


# Flood Guidance Statement

10:30hrs Monday 18 November 2019

## Specific Areas of Concern Map 2: Tuesday 19 November 2019

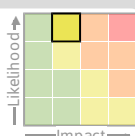
**RISK AREA A**  
Impact **MINOR**  
Likelihood **HIGH**



Source River  
Likely duration 2 Days

Ongoing minor impacts on Monday and Tuesday.

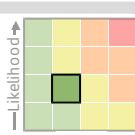
**RISK AREA B**  
Impact **MINOR**  
Likelihood **HIGH**



Source River  
Likely duration 2 Days

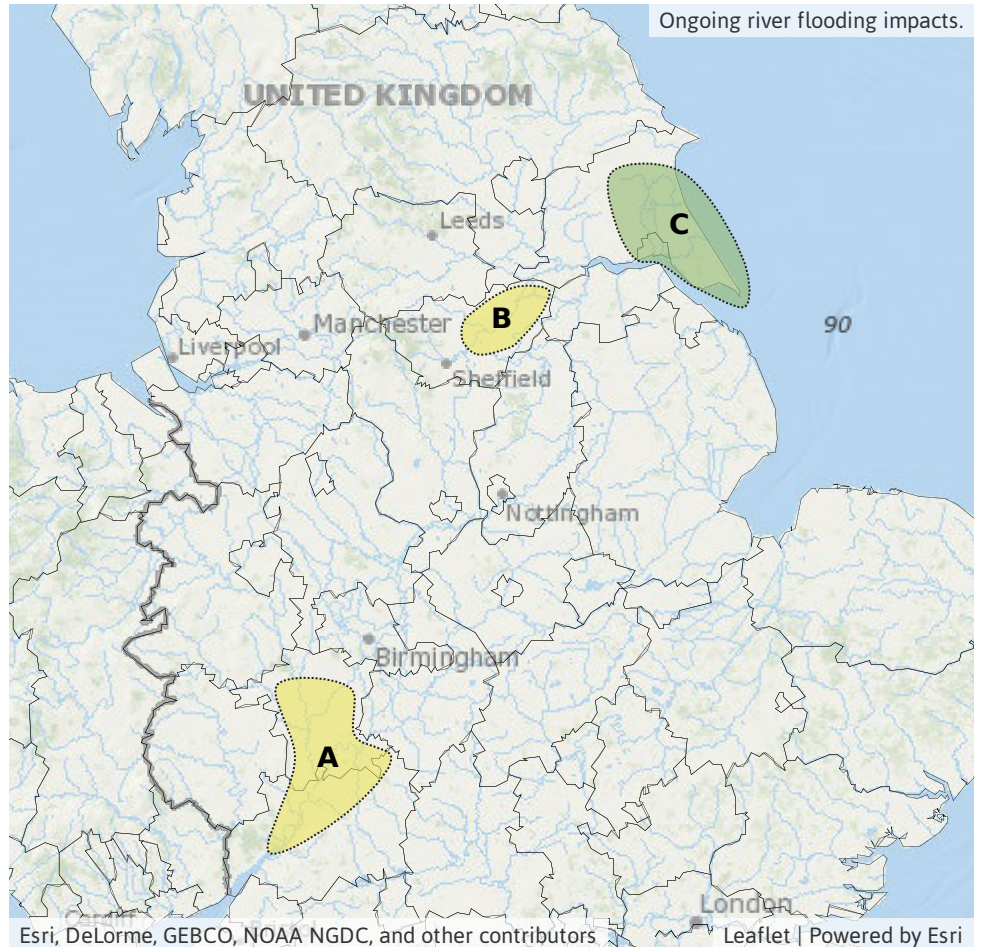
Ongoing river impacts continuing into Tuesday.

**RISK AREA C**  
Impact **MINOR**  
Likelihood **LOW**



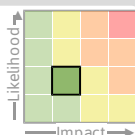
Source River  
Likely duration 2 Days

Minor impacts possible as rivers respond to recent rainfall.



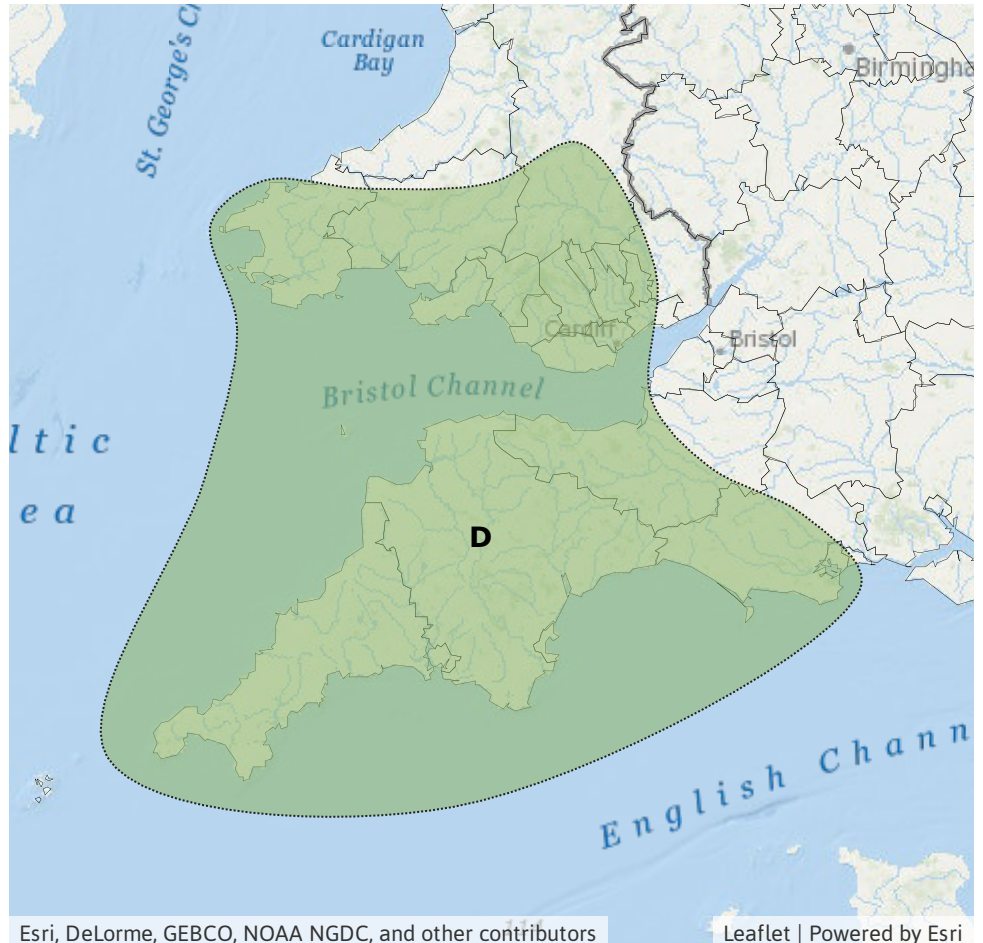
## Specific Areas of Concern Map 3: Thursday 21 and Friday 22 November 2019

**RISK AREA D**  
Impact **MINOR**  
Likelihood **LOW**



Source River Surface  
Likely duration 2 + Days

Heavy rain or showers falling onto wet or saturated catchments.



## Assessment of flood risk



### Rivers

---

The overall river flood risk is LOW today and tomorrow.

Minor river flooding impacts are expected to continue today (Monday) in parts of Nottinghamshire and Lincolnshire and continue today and into Tuesday in South Yorkshire, Gloucestershire and Worcestershire. Minor impacts are possible in parts of Hull and East Yorkshire today and tomorrow. These impacts are all a result of previous rainfall.

Minor river flooding impacts are possible across parts of south Wales and south-west England on Thursday and Friday due to heavy rain then frequent showers falling on wet or saturated catchments.



### Surface water

---

The surface water flood risk is VERY LOW for the next five days.

Minor surface water flooding impacts are possible across parts of south Wales and south-west England on Thursday and Friday due to heavy rain then frequent showers falling on wet or saturated ground.



### Groundwater

---

The groundwater flood risk is VERY LOW for the next five days.

Minor groundwater flooding impacts are possible in North Lincolnshire during the next five days.



### Coastal/Tidal

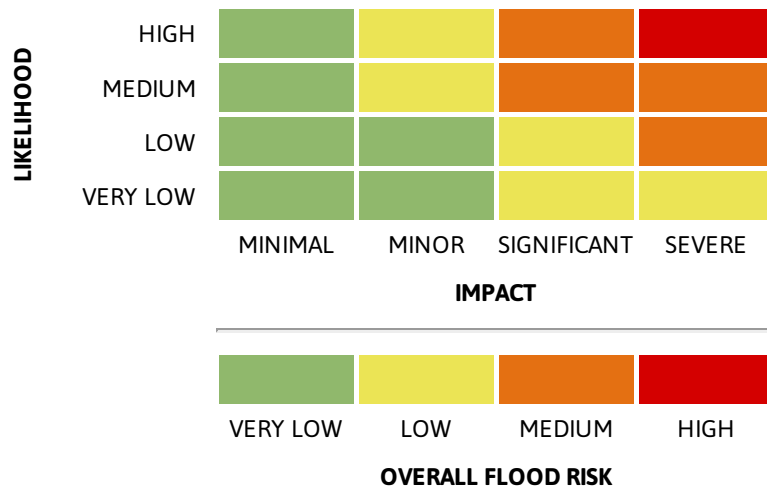
---

The coastal/tidal flood risk is VERY LOW for the next five days.

### 6-10 day forecast

Periods of rain and showers may lead to further inland flooding impacts if they fall over saturated catchments.

### Flood risk matrix



### Summary of potential impacts

**MINIMAL**

Isolated and minor flooding of low-lying land and roads  
Isolated spray/wave on coastal promenades  
Little or no disruption to travel, but wet road surfaces

**MINOR**

Localised flooding of land and roads  
Flooding affecting individual properties  
Disruption to travel and key sites in flood plans

**SIGNIFICANT**

Flooding affecting parts of communities  
Possible danger to life and damage to buildings/structures  
Disruption to travel and key sites in flood plans

**SEVERE**

Danger to life, severe disruption to travel  
Widespread flooding affecting whole communities  
Widespread disruption or loss of infrastructure  
Large scale evacuation of properties possible

Next statement due **10:30hrs Tuesday 19 November 2019 (all times are local)**

Contact details **Flood Forecasting Centre Duty Hydrometeorologist - 0300 12345 01**

More information <http://www.ffc-environment-agency.metoffice.gov.uk>