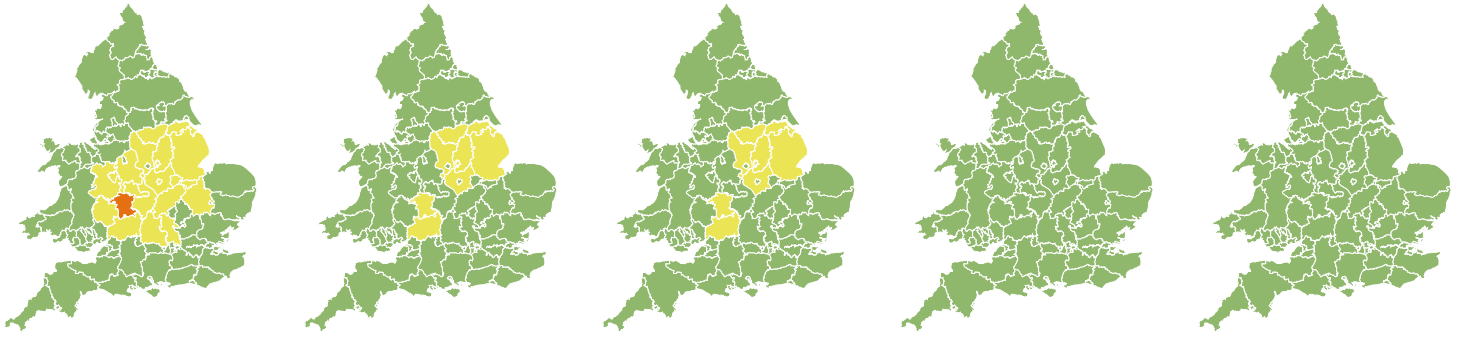


Flood Guidance Statement

15:00hrs Saturday 16 November 2019



Saturday

16 Nov 2019 15:00-23:59
Trend since last FGS

Decreased ↓

Sunday

17 Nov 2019

Decreased ↓

Monday

18 Nov 2019

Decreased ↓

Tuesday

19 Nov 2019

Decreased ↓

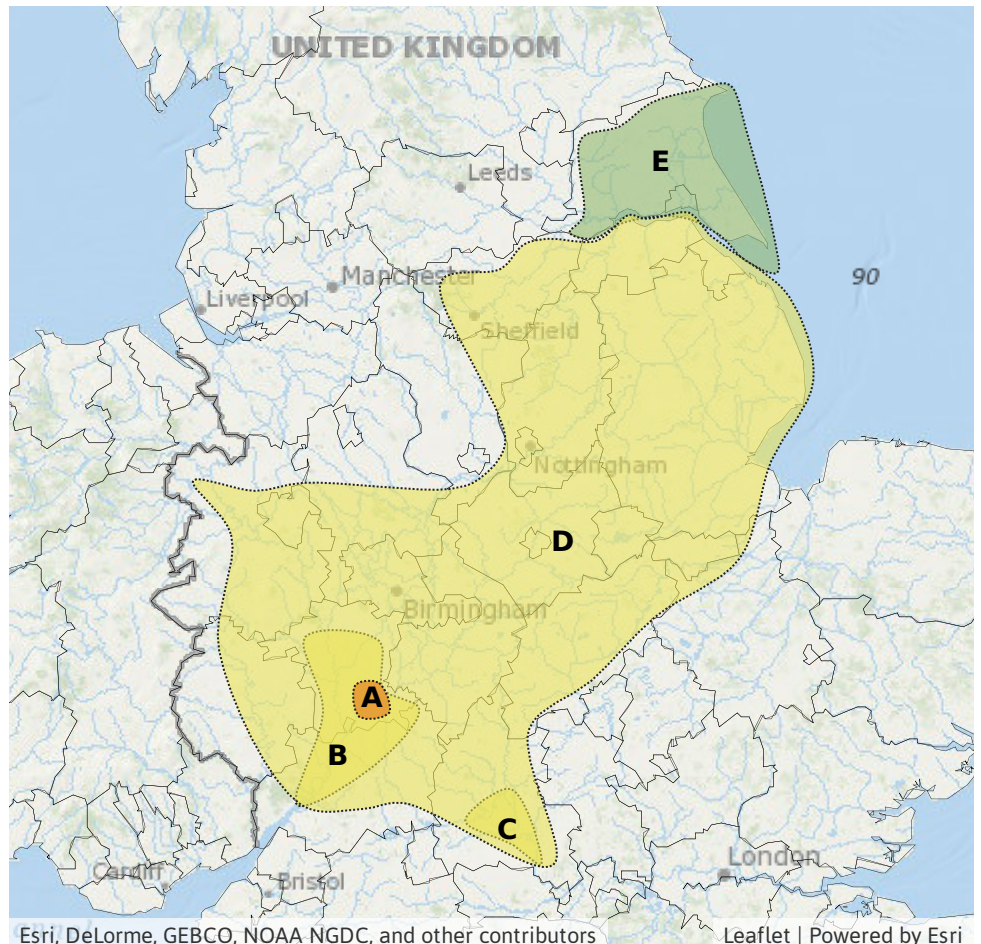
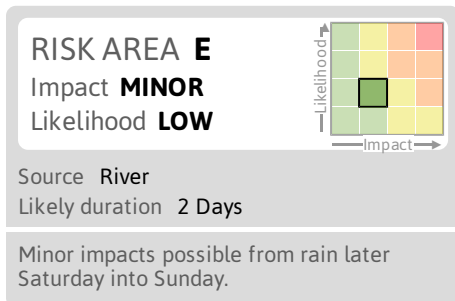
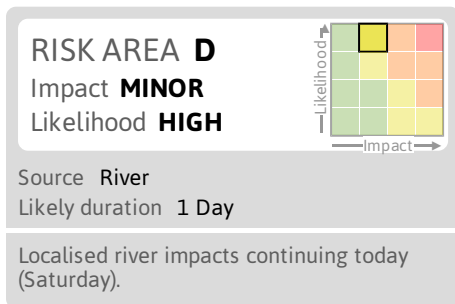
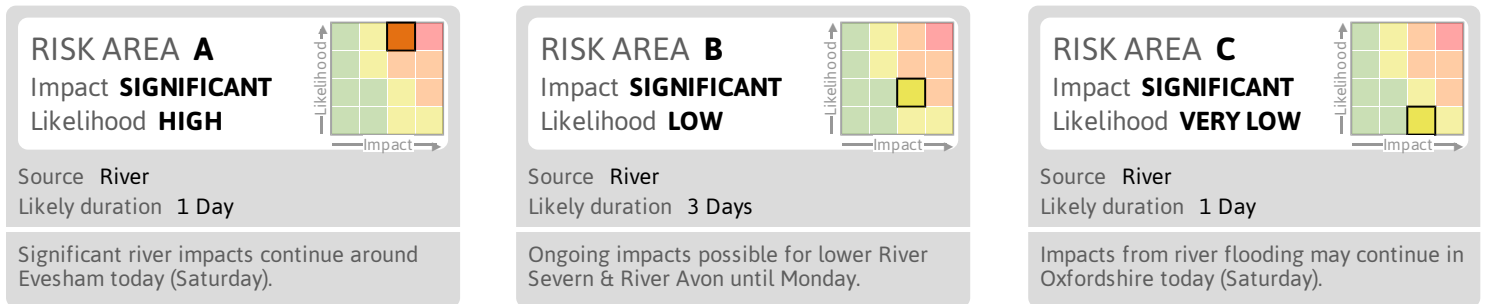
Wednesday

20 Nov 2019

Steady →

Ongoing significant river flooding is expected in Worcestershire today (Saturday) and is possible here and in Gloucestershire until Monday. Ongoing minor river flooding impacts are expected more widely until Monday. See end of FGS for 6-10 day.

Specific Areas of Concern Map 1: Saturday 16 November 2019



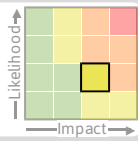
Flood Guidance Statement

15:00hrs Saturday 16 November 2019

Specific Areas of Concern Map 2: Sunday 17 and Monday 18 November

RISK AREA B

Impact **SIGNIFICANT**
Likelihood **LOW**

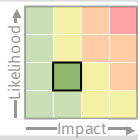


Source River
Likely duration 3 Days

Ongoing impacts possible for lower River Severn & River Avon until Monday.

RISK AREA E

Impact **MINOR**
Likelihood **LOW**

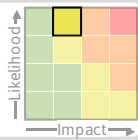


Source River
Likely duration 2 Days

Minor impacts possible from rain later Saturday into Sunday.

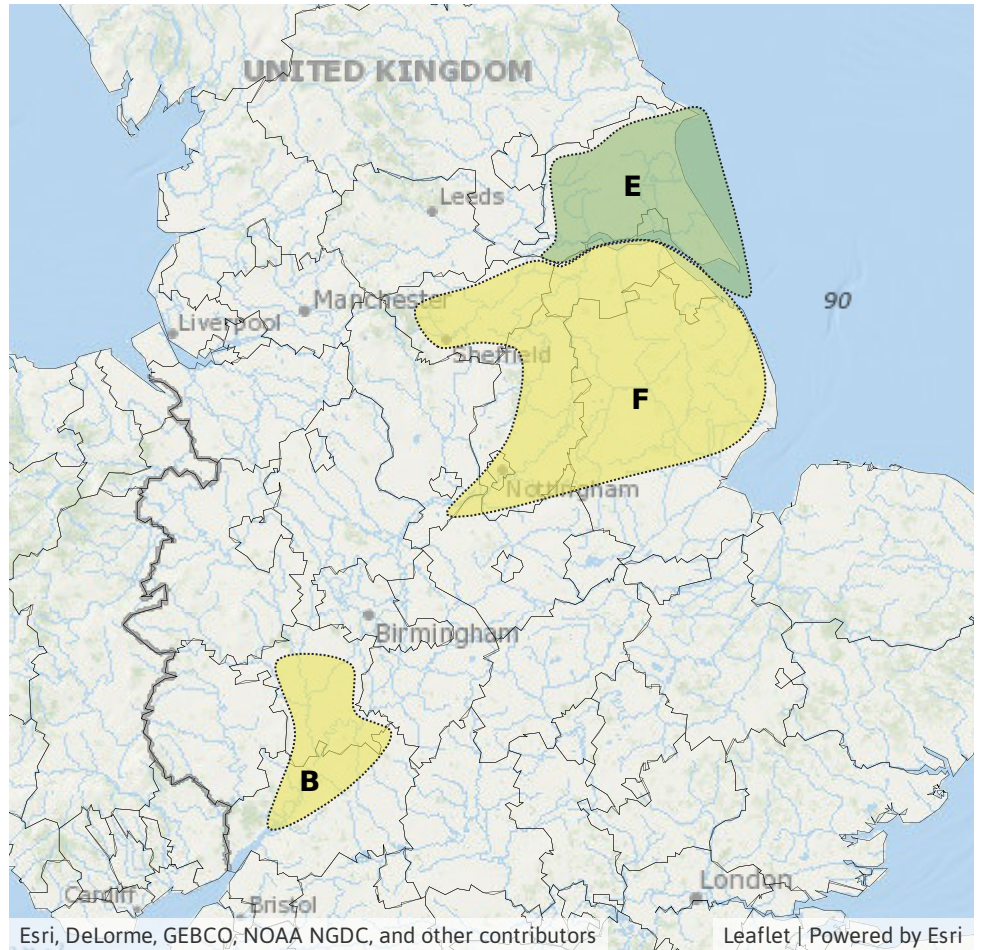
RISK AREA F

Impact **MINOR**
Likelihood **HIGH**



Source River
Likely duration 2 Days

River impacts probably continuing until Monday.



Assessment of flood risk



Rivers

The overall river flood risk is MEDIUM for today (Saturday) and LOW on Sunday and Monday.

Significant river flooding impacts are ongoing in Evesham in Worcestershire today and are possible in parts of Gloucestershire and Worcestershire through to Monday. Significant impacts are possible but not expected in Oxfordshire today. Minor river flooding is expected to continue until Monday in parts of the Midlands, Lincolnshire and Yorkshire. The flood risk in South Yorkshire on the River Don has been downgraded to minor and the situation is improving here. These impacts are all a result of previous rainfall.

Additional minor river flooding is possible but not expected across eastern parts of Yorkshire later today and tomorrow (Sunday) due to further rain falling on sensitive catchments.



Surface water

The surface water flood risk is now VERY LOW for the next five days.

Minor surface water flooding is possible but not expected across eastern parts of Yorkshire tomorrow (Sunday) due to further rain falling on already saturated ground.



Groundwater

The groundwater flood risk is VERY LOW for the next five days.

Minor groundwater flooding impacts are possible in North Lincolnshire during the next five days.



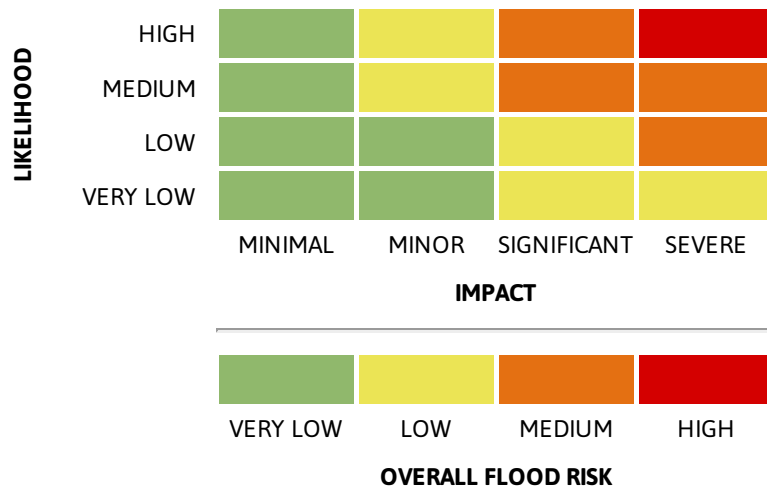
Coastal/Tidal

The coastal/tidal flood risk is VERY LOW for the next five days.

6-10 day forecast

Periods of rain and showers may lead to further inland flooding impacts if they fall over saturated catchments.

Flood risk matrix



Summary of potential impacts

MINIMAL

Isolated and minor flooding of low-lying land and roads
Isolated spray/wave on coastal promenades
Little or no disruption to travel, but wet road surfaces

MINOR

Localised flooding of land and roads
Flooding affecting individual properties
Disruption to travel and key sites in flood plans

SIGNIFICANT

Flooding affecting parts of communities
Possible danger to life and damage to buildings/structures
Disruption to travel and key sites in flood plans

SEVERE

Danger to life, severe disruption to travel
Widespread flooding affecting whole communities
Widespread disruption or loss of infrastructure
Large scale evacuation of properties possible

Next statement due **10:30hrs Sunday 17 November 2019 (all times are local)**

Contact details **Flood Forecasting Centre Duty Hydrometeorologist - 0300 12345 01**

More information <http://www.ffc-environment-agency.metoffice.gov.uk>