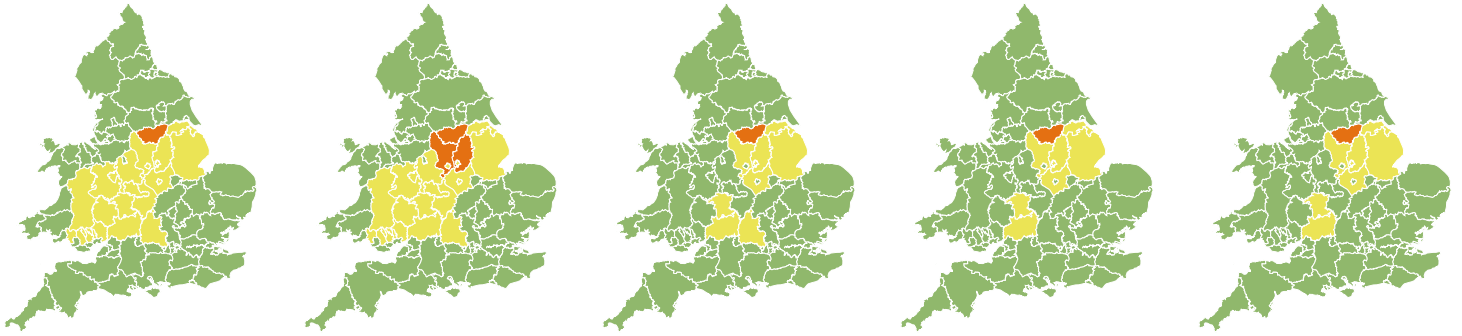


Flood Guidance Statement

14:00hrs Thursday 14 November 2019



Thursday

14 Nov 2019 14:00-23:59
Trend since last FGS

Steady →

Friday

15 Nov 2019

Steady →

Saturday

16 Nov 2019

Steady →

Sunday

17 Nov 2019

Steady →

Monday

18 Nov 2019

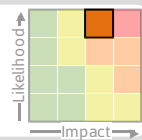
Steady →

Ongoing significant flood impacts in South Yorkshire through to Monday. Potential for new significant river and surface water flooding in parts of England and Wales on Thursday and Friday. See end of FGS for 6-10 day.

Specific Areas of Concern Map 1: Thursday 14 and Friday 15 November 2019

RISK AREA A

Impact **SIGNIFICANT**
Likelihood **HIGH**

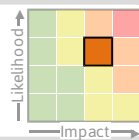


Source River
Likely duration 5 + Days

Significant impacts continue in Lower River Don washlands at least to Monday.

RISK AREA B

Impact **SIGNIFICANT**
Likelihood **MEDIUM**

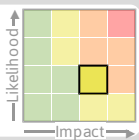


Source River
Likely duration 1 Day

Significant river impacts probable from early Friday.

RISK AREA C

Impact **SIGNIFICANT**
Likelihood **LOW**

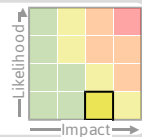


Source River Surface
Likely duration 2 Days

Impacts from surface water on Thursday and from rivers on Thursday and Friday.

RISK AREA D

Impact **SIGNIFICANT**
Likelihood **VERY LOW**

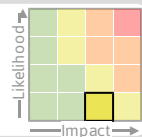


Source River Surface
Likely duration 2 Days

Surface water flooding on Thursday. River flooding Thursday into early Friday.

RISK AREA E

Impact **SIGNIFICANT**
Likelihood **VERY LOW**

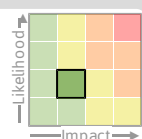


Source River
Likely duration 3 Days

Impacts on Oxfordshire Thames could continue to Saturday.

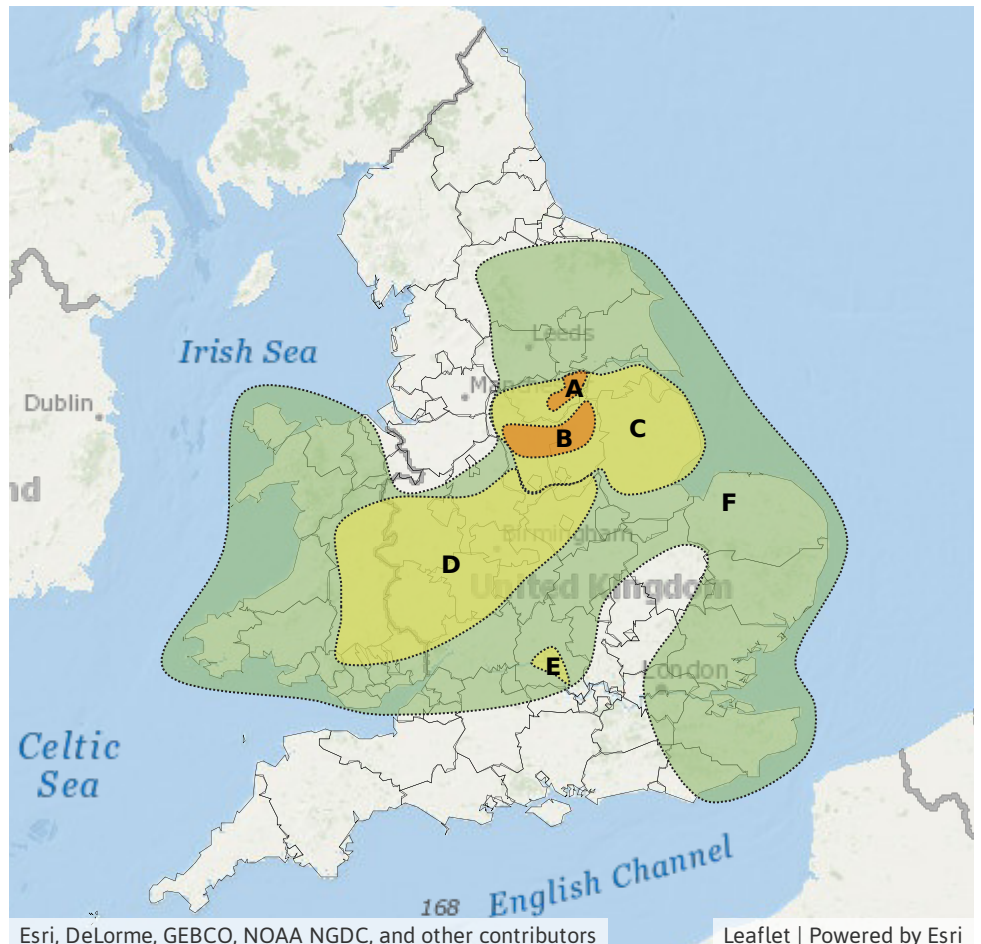
RISK AREA F

Impact **MINOR**
Likelihood **LOW**



Source River Surface
Likely duration 2 Days

Localised river and surface water flooding impacts on Thursday and Friday.



Esri, DeLorme, GEBCO, NOAA NGDC, and other contributors

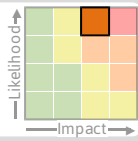
Leaflet | Powered by Esri

Flood Guidance Statement

14:00hrs Thursday 14 November 2019

Specific Areas of Concern Map 2: Friday 15 to Monday 18 November 2019

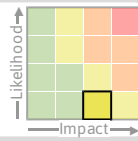
RISK AREA A
Impact **SIGNIFICANT**
Likelihood **HIGH**



Source River
Likely duration 5 + Days

Significant impacts continue in Lower River Don washlands at least to Monday.

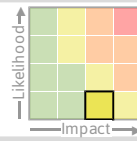
RISK AREA E
Impact **SIGNIFICANT**
Likelihood **VERY LOW**



Source River
Likely duration 3 Days

Impacts on Oxfordshire Thames could continue to Saturday.

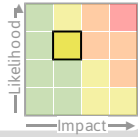
RISK AREA G
Impact **SIGNIFICANT**
Likelihood **VERY LOW**



Source River
Likely duration 4 Days

Ongoing impacts possible for lower River Severn & River Avon Friday to Monday.

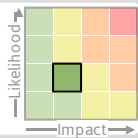
RISK AREA H
Impact **MINOR**
Likelihood **MEDIUM**



Source River
Likely duration 3 Days

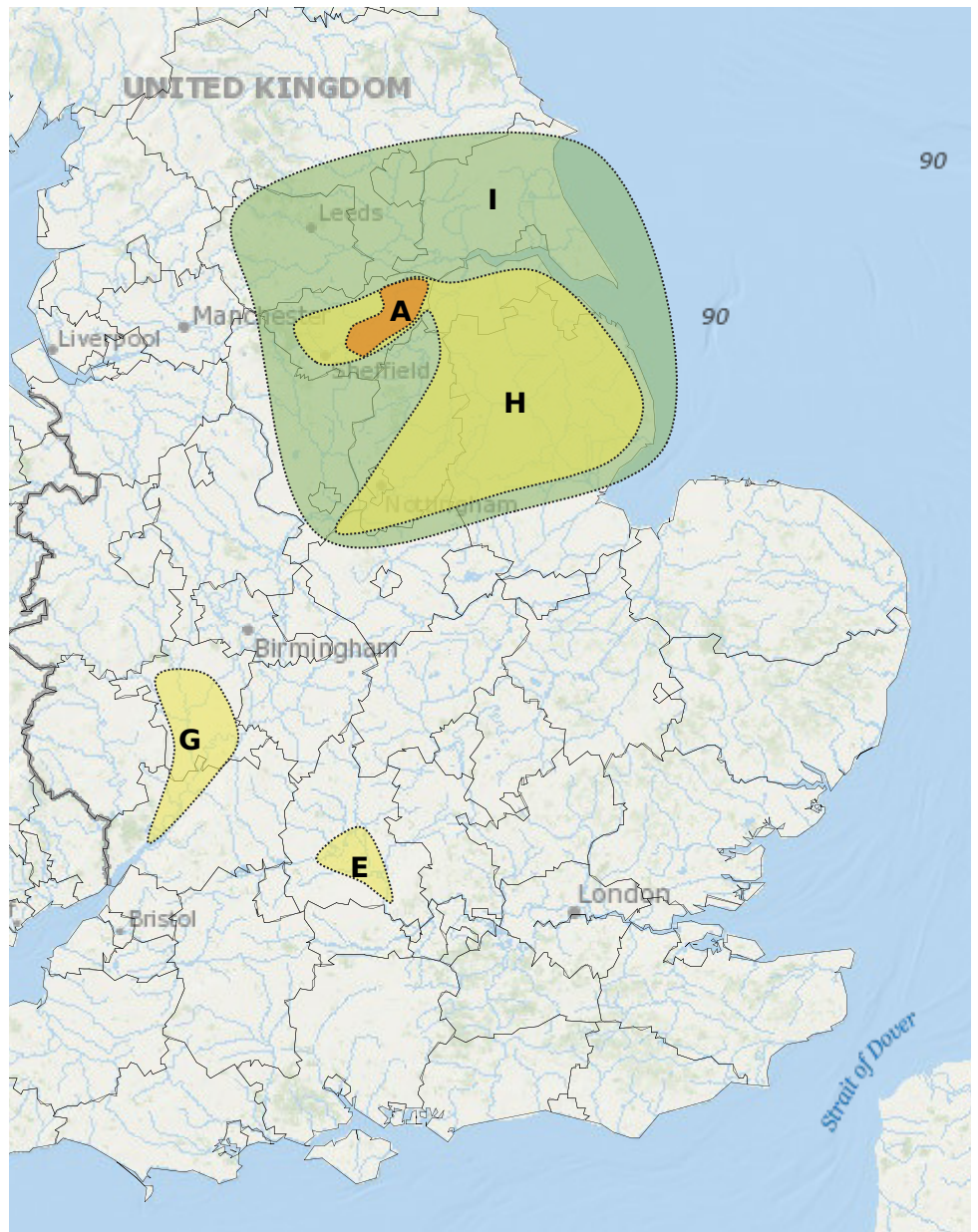
River impacts possibly continuing until Monday.

RISK AREA I
Impact **MINOR**
Likelihood **LOW**



Source River Surface
Likely duration 1 Day

Frequent showers on Sunday falling over already saturated ground.



Esri, DeLorme, GEBCO, NOAA NGDC, and other contributors

Leaflet | Powered by Esri

Assessment of flood risk



Rivers

The overall river flood risk is MEDIUM.

Ongoing significant impacts are expected in South Yorkshire around the Lower River Don throughout this period and probable in Nottinghamshire and Derbyshire on Friday. These areas are very responsive and forecast rain may exacerbate current issues.

New significant flooding from rivers is possible over parts of South Yorkshire, Derbyshire, Nottinghamshire and Lincolnshire and possible but not expected over parts of the Midlands, including Warwickshire, Worcestershire and Gloucestershire, and the east of Wales on Thursday and Friday. Localised minor river flooding is possible over other parts of Wales, the Midlands, northern and southeastern England on Thursday and Friday.

Minor river flooding is possible across parts of the north-east of England, the Midlands and Lincolnshire due to frequent showers on Sunday falling over saturated ground.

Significant river flooding impacts are possible but not expected around the Oxfordshire Thames from today (Thursday) through to Saturday, and from the river Avon in Worcestershire and the Severn in Gloucestershire from Friday to Monday.



Surface water

The surface water flood risk is MEDIUM on Thursday and Friday.

Significant impacts from surface water flooding are possible in South Yorkshire, Derbyshire, Nottinghamshire and Lincolnshire and possible but not expected over parts of the Midlands and east Wales on Thursday. Localised minor surface water flooding impacts are possible over other parts of Wales, the Midlands, northern and southeastern England on Thursday.

Minor surface water flooding is possible across parts of the north-east of England, the Midlands and Lincolnshire due to frequent showers on Sunday falling over saturated ground.



Groundwater

The groundwater flood risk is VERY LOW for the next five days.

Minor groundwater flooding impacts are possible but not expected in Lincolnshire and North Lincolnshire during the next five days.



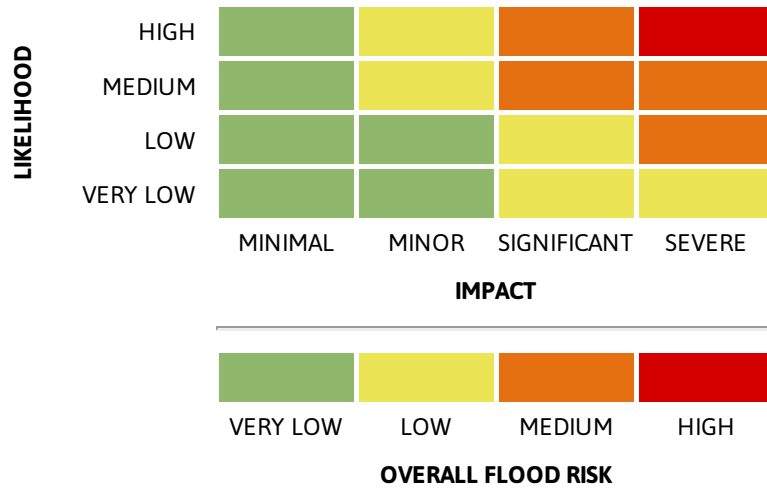
Coastal/Tidal

The coastal/tidal flood risk is VERY LOW despite strong winds and large waves leading to isolated instances of wind-blown spray and wave overtopping at times.

6-10 day forecast

Periods of rain and showers next week may lead to further inland flooding impacts if they fall over saturated catchments.

Flood risk matrix



Summary of potential impacts

MINIMAL

Isolated and minor flooding of low-lying land and roads
Isolated spray/wave on coastal promenades
Little or no disruption to travel, but wet road surfaces

MINOR

Localised flooding of land and roads
Flooding affecting individual properties
Disruption to travel and key sites in flood plans

SIGNIFICANT

Flooding affecting parts of communities
Possible danger to life and damage to buildings/structures
Disruption to travel and key sites in flood plans

SEVERE

Danger to life, severe disruption to travel
Widespread flooding affecting whole communities
Widespread disruption or loss of infrastructure
Large scale evacuation of properties possible

Next statement due **10:30hrs Friday 15 November 2019 (all times are local)**

Contact details **Flood Forecasting Centre Duty Hydrometeorologist - 0300 12345 01**

More information <http://www.ffc-environment-agency.metoffice.gov.uk>