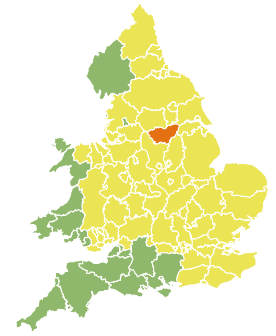
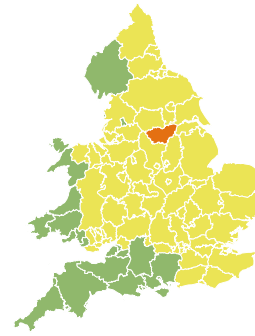
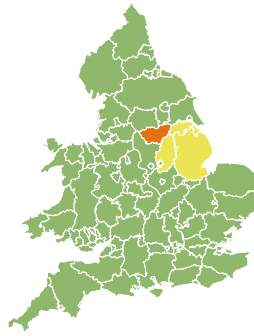
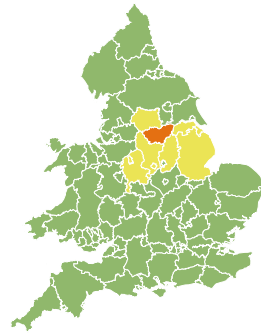
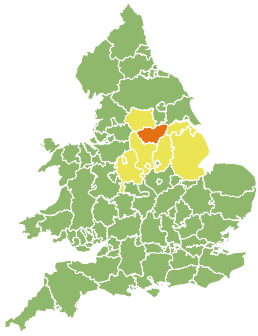


Flood Guidance Statement

10:30hrs Monday 11 November 2019



Monday

11 Nov 2019 10:30-23:59
Trend since last FGS

Increased ↑

Tuesday

12 Nov 2019

Increased ↑

Wednesday

13 Nov 2019

Steady →

Thursday

14 Nov 2019

Increased ↑

Friday

15 Nov 2019

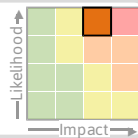
Increased ↑

Severe impacts are possible but not expected in parts of central and east England on Thursday and Friday. Significant impacts from ongoing river flooding are expected in parts of South Yorkshire today through to Friday. See end of FGS for 6-10 day forecast.

Specific Areas of Concern Map 1: Monday 11 to Wednesday 13 November 2019

RISK AREA A

Impact **SIGNIFICANT**
Likelihood **HIGH**

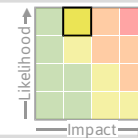


Source River
Likely duration 5 Days

Significant impacts continue in the Lower River Don washlands.

RISK AREA B

Impact **MINOR**
Likelihood **HIGH**

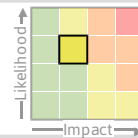


Source River
Likely duration 3 Days

Ongoing river flooding impacts, including the River Trent and River Witham.

RISK AREA C

Impact **MINOR**
Likelihood **MEDIUM**



Source River Surface
Likely duration 2 Days

Local flooding possible from frequent showers on Monday and Tuesday

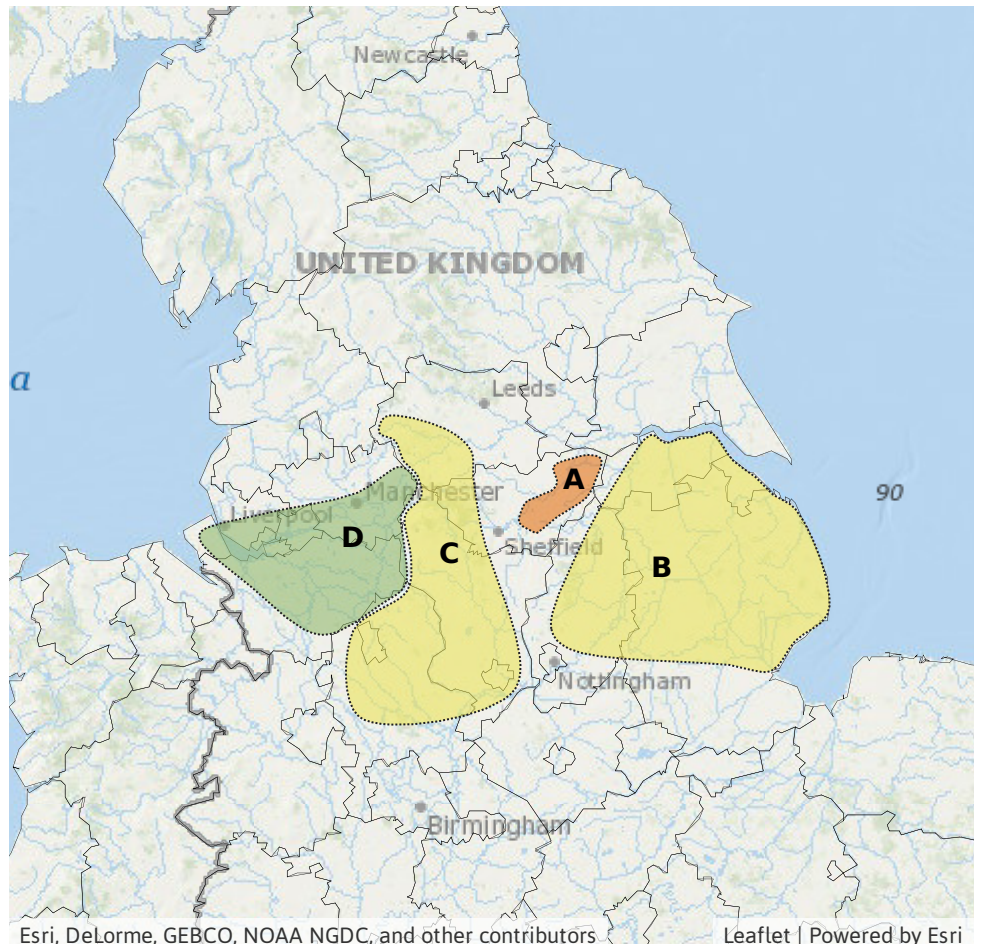
RISK AREA D

Impact **MINOR**
Likelihood **LOW**



Source River Surface
Likely duration 2 Days

Frequent showers on Monday and Tuesday.

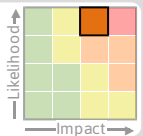


Flood Guidance Statement

10:30hrs Monday 11 November 2019

Specific Areas of Concern Map 2: Thursday 14 and Friday 15 November 2019

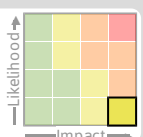
RISK AREA A
Impact **SIGNIFICANT**
Likelihood **HIGH**



Source River
Likely duration 5 Days

Significant impacts continue in the Lower River Don washlands.

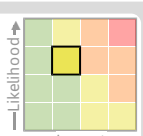
RISK AREA E
Impact **SEVERE**
Likelihood **VERY LOW**



Source River Surface
Likely duration 2 + Days

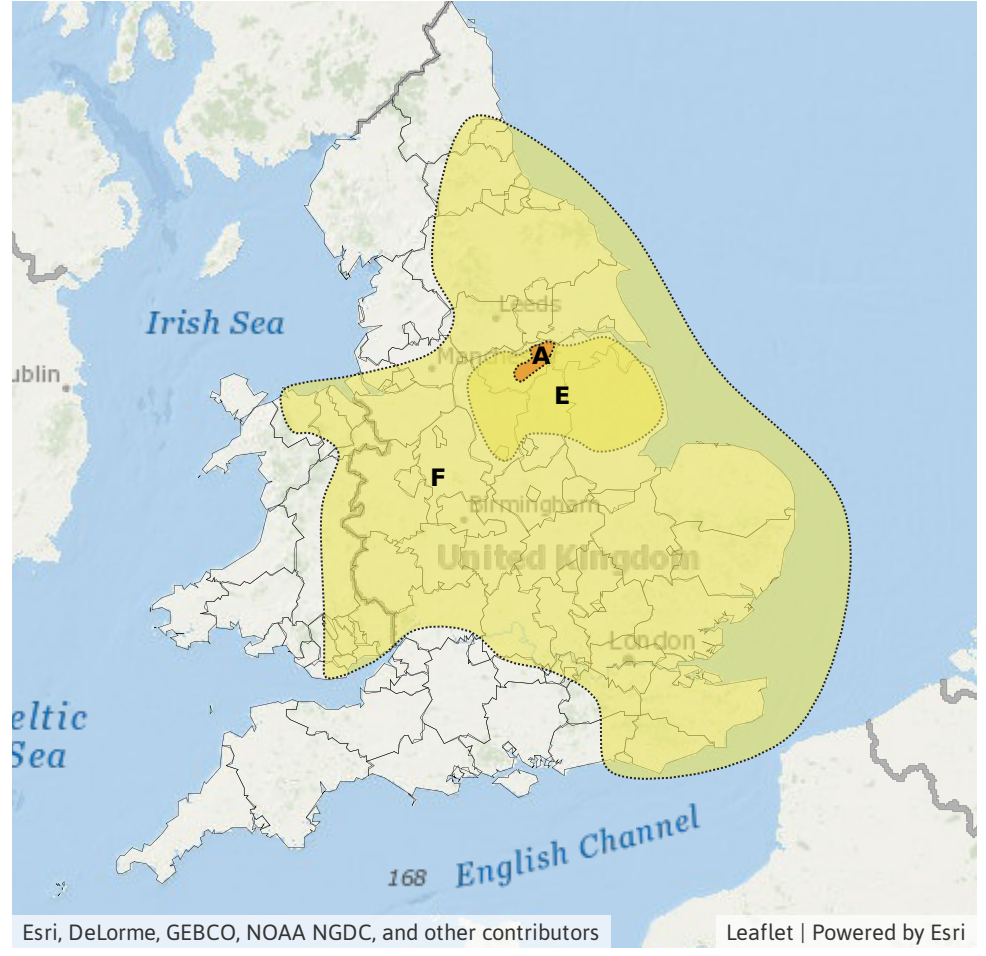
This area is very sensitive to further rainfall due to recent flooding.

RISK AREA F
Impact **MINOR**
Likelihood **MEDIUM**



Source River Surface
Likely duration 2 + Days

Potential for persistent, heavy rainfall Thursday.



Assessment of flood risk



Rivers

Severe river flooding impacts are possible but not expected on Thursday and Friday due to the potential for heavy, persistent rain falling on saturated catchments in South Yorkshire, Derbyshire, Nottinghamshire and Lincolnshire. Minor impacts are probable in places more widely across of England and Wales.

Ongoing significant impacts are expected in South Yorkshire around the Lower River Don from today through to Friday, giving a medium river flood risk. Minor impacts are also expected to continue in parts of the East Midlands and Lincolnshire, and North Lincolnshire today through to Wednesday. This is an ongoing response to previous rainfall.

On Monday and Tuesday frequent showers fall on saturated river catchments across the Yorkshire Pennines, Peak District, Staffordshire and Derbyshire. Minor river flooding impacts are probable in these areas. Minor impacts are also possible but not expected in parts of Cheshire, Greater Manchester and Merseyside.



Surface water

Severe surface flooding impacts are possible but not expected across South Yorkshire, Derbyshire, Nottinghamshire and Lincolnshire on Thursday and Friday. In these areas there is the potential for heavy, persistent rain falling on saturated ground and urban areas that have experienced recent flooding. Minor impacts are also probable in places more widely across of England and Wales.

On Monday and Tuesday frequent showers fall on saturated ground and responsive urban areas across the Yorkshire Pennines, Peak District and urban areas in Staffordshire and Derbyshire. Minor surface water flooding impacts are probable in these areas. Minor impacts are also possible but not expected in parts of Cheshire, Greater Manchester and Merseyside.



Groundwater

The groundwater flood risk is VERY LOW for the next five days.

Minor groundwater flooding impacts are possible but not expected in Lincolnshire and North Lincolnshire during the next five days.



Coastal/Tidal

The coastal/tidal flood risk is VERY LOW despite strong winds and large waves at times.

6-10 day forecast

With further unsettled weather in the forecast, river and surface water flooding impacts could occur as rain falls on saturated catchments.

Flood risk matrix



Summary of potential impacts

MINIMAL

Isolated and minor flooding of low-lying land and roads
Isolated spray/wave on coastal promenades
Little or no disruption to travel, but wet road surfaces

MINOR

Localised flooding of land and roads
Flooding affecting individual properties
Disruption to travel and key sites in flood plans

SIGNIFICANT

Flooding affecting parts of communities
Possible danger to life and damage to buildings/structures
Disruption to travel and key sites in flood plans

SEVERE

Danger to life, severe disruption to travel
Widespread flooding affecting whole communities
Widespread disruption or loss of infrastructure
Large scale evacuation of properties possible

Next statement due **15:30hrs Monday 11 November 2019 (all times are local)**

Contact details **Flood Forecasting Centre Duty Hydrometeorologist - 0300 12345 01**

More information <http://www.ffc-environment-agency.metoffice.gov.uk>