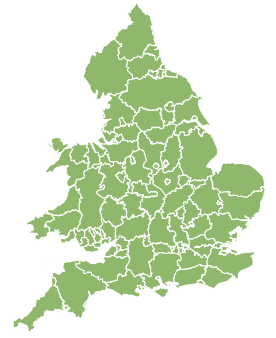
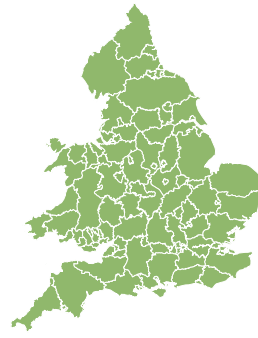


Flood Guidance Statement

10:30hrs Monday 04 November 2019



Monday

4 Nov 2019 10:30-23:59
Trend since last FGS

Increased ↑

Tuesday

5 Nov 2019

Increased ↑

Wednesday

6 Nov 2019

Steady →

Thursday

7 Nov 2019

Increased ↑

Friday

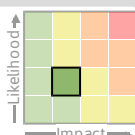
8 Nov 2019

Steady →

Minor river and surface water impacts possible in the north and south of England and south Wales today and the north of England on Tuesday and Thursday. Minor impacts are possible but not expected at other times. The overall flood risk is VERY LOW.

Specific Areas of Concern Map 1: Monday 4 and Tuesday 5 November 2019

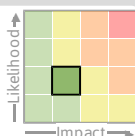
RISK AREA A
Impact **MINOR**
Likelihood **LOW**



Source River Surface
Likely duration 1 Day

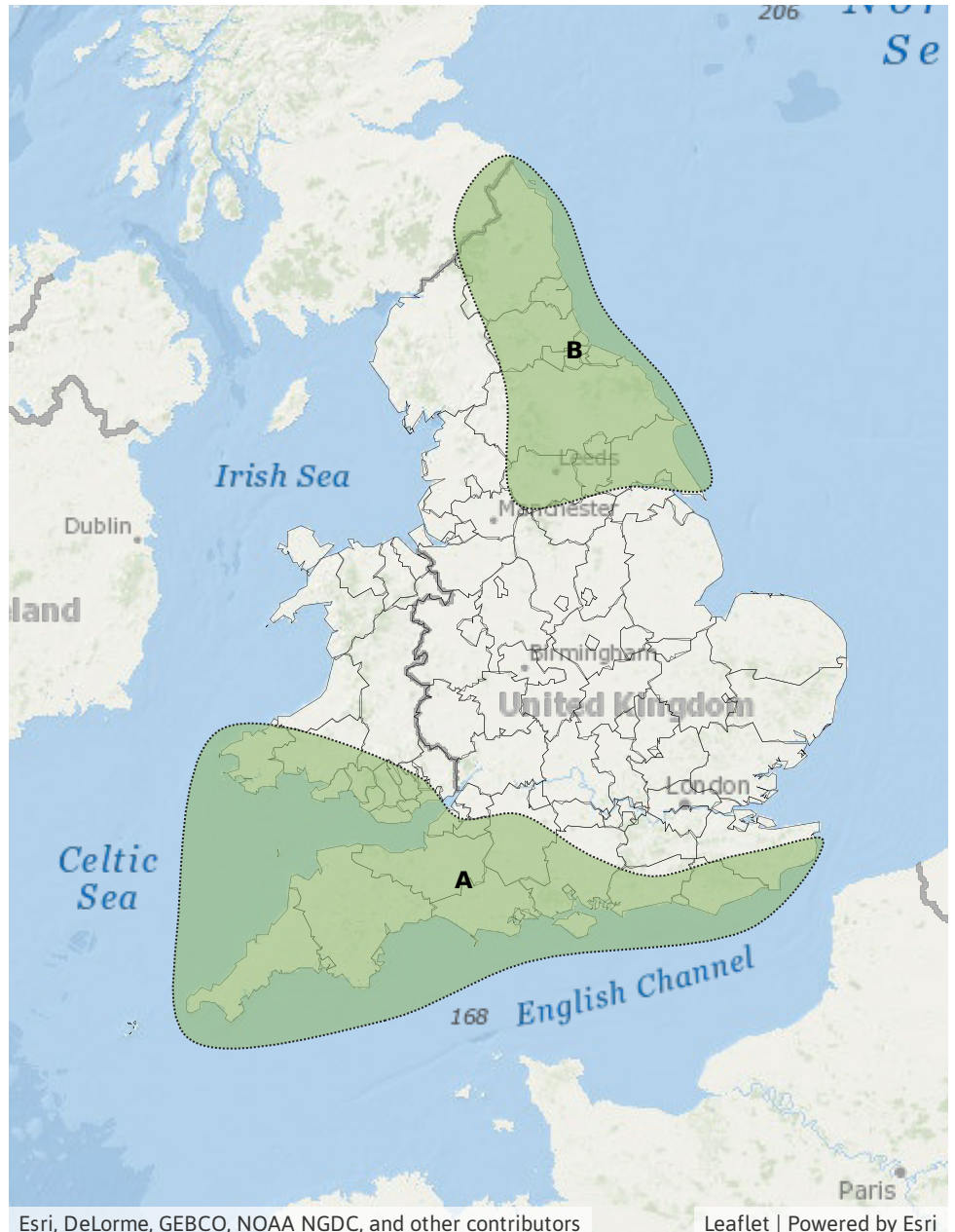
Heavy, slow moving showers falling onto to wet ground. Monday only.

RISK AREA B
Impact **MINOR**
Likelihood **LOW**



Source River Surface
Likely duration 2 Days

Widespread, persistent rainfall lasting into Tuesday morning.



Flood Guidance Statement

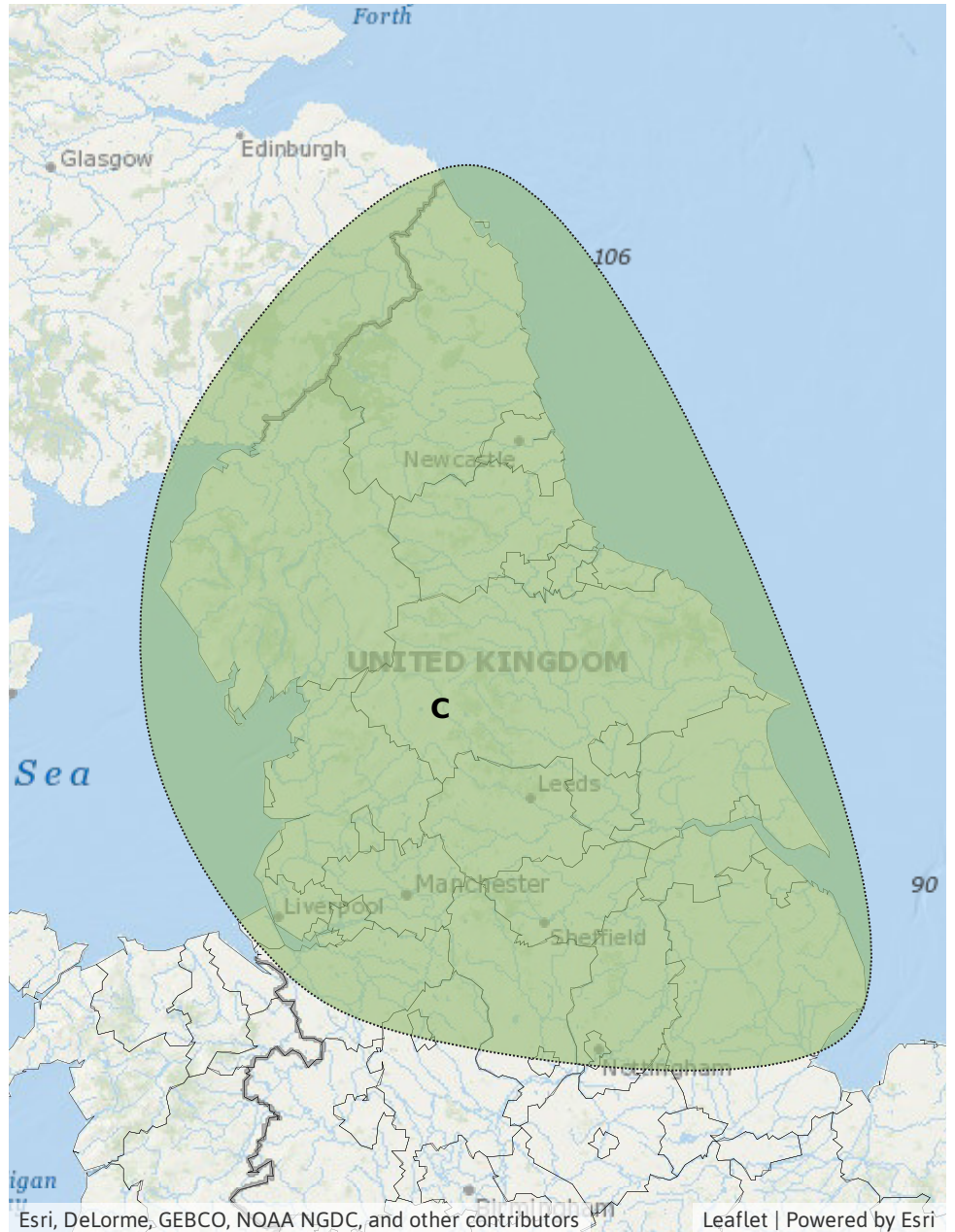
10:30hrs Monday 04 November 2019

Specific Areas of Concern Map 2: Thursday 7 November 2019

RISK AREA C
Impact **MINOR**
Likelihood **LOW**

Source River Surface
Likely duration 1 Day

Persistent heavy rainfall through Thursday.



Assessment of flood risk



Rivers

The river flood risk is VERY LOW.

Minor river flooding impacts are possible today (Monday) in parts of the south of England and south Wales and also in the north-east of England, where the risk continues into Tuesday. Minor river flooding impacts are also possible in the north of England on Thursday and possible but not expected more widely on Thursday. This is due to rain and showers falling on saturated catchments.



Surface water

The surface water flood risk is VERY LOW.

Minor surface water flooding impacts are possible today (Monday) in parts of the south of England and south Wales and also in the north-east of England, where the risk continues into Tuesday. Minor surface water flooding impacts are also possible in the north of England on Thursday and possible but not expected more widely on Thursday.

This is due to rain and showers falling onto already saturated ground. Leaf fall is likely to block drains and impede drainage in places too, which will increase the potential for localised surface water flooding.



Coastal/Tidal

The coastal/tidal flood risk is VERY LOW despite strong winds and large waves at times.



Groundwater

The groundwater flood risk is VERY LOW for the next five days.

Flood risk matrix



Summary of potential impacts

MINIMAL

Isolated and minor flooding of low-lying land and roads
Isolated spray/wave on coastal promenades
Little or no disruption to travel, but wet road surfaces

MINOR

Localised flooding of land and roads
Flooding affecting individual properties
Disruption to travel and key sites in flood plans

SIGNIFICANT

Flooding affecting parts of communities
Possible danger to life and damage to buildings/structures
Disruption to travel and key sites in flood plans

SEVERE

Danger to life, severe disruption to travel
Widespread flooding affecting whole communities
Widespread disruption or loss of infrastructure
Large scale evacuation of properties possible

Next statement due **10:30hrs Tuesday 05 November 2019 (all times are local)**

Contact details **Flood Forecasting Centre Duty Hydrometeorologist - 0300 12345 01**

More information <http://www.ffc-environment-agency.metoffice.gov.uk>