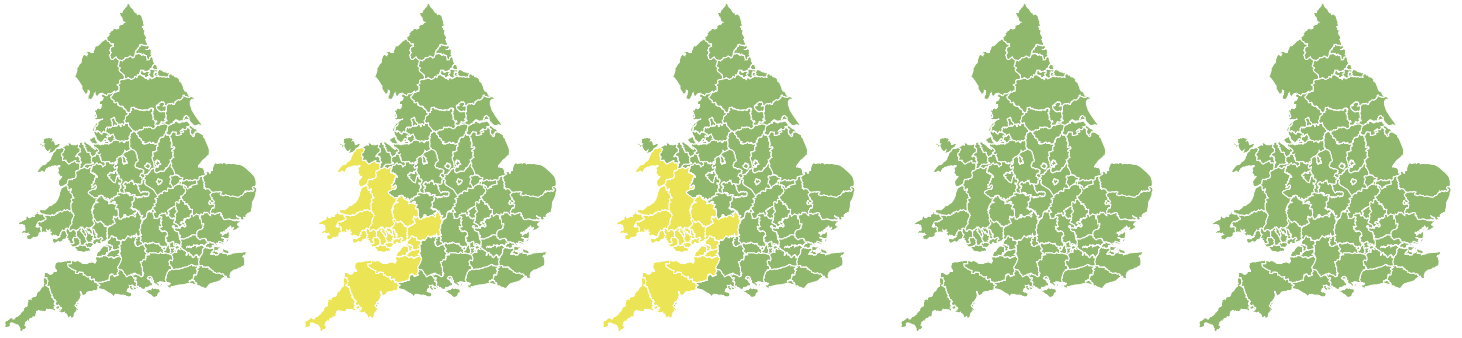


Flood Guidance Statement

10:30hrs Friday 01 November 2019



Friday

1 Nov 2019 10:30-23:59
Trend since last FGS

Steady →

Saturday

2 Nov 2019

Steady →

Sunday

3 Nov 2019

Steady →

Monday

4 Nov 2019

Steady →

Tuesday

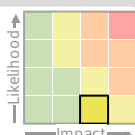
5 Nov 2019

Steady →

Significant river and surface water flooding is possible but not expected this weekend across parts of Wales and the south-west of England, with minor impacts possible elsewhere. The overall flood risk is LOW.

Specific Areas of Concern Map 1: Saturday 02 and Sunday 03 November 2019

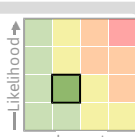
RISK AREA A
Impact **SIGNIFICANT**
Likelihood **VERY LOW**



Source River Surface
Likely duration 2 Days

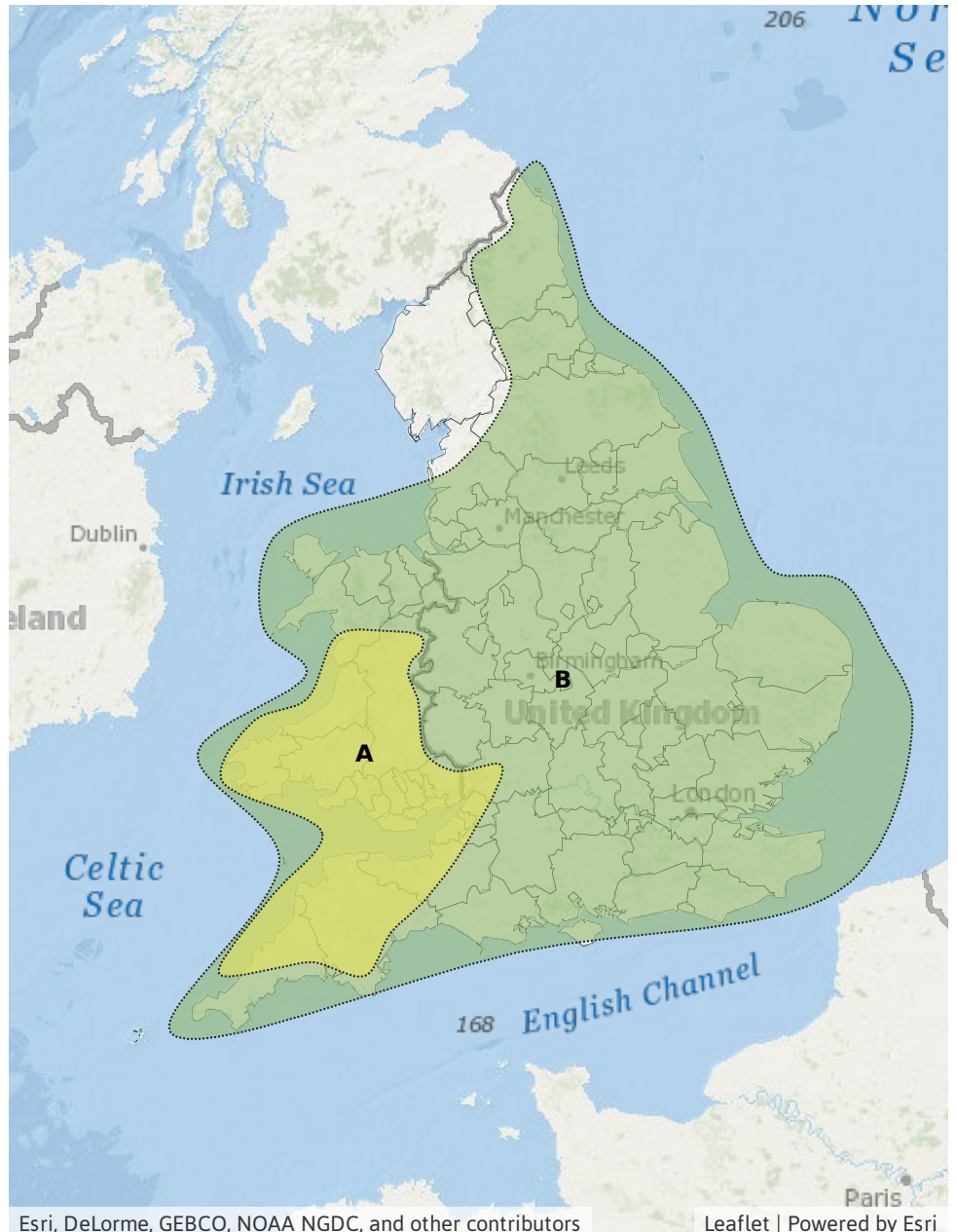
Potential for significant surface water impacts on Saturday, rivers on both days.

RISK AREA B
Impact **MINOR**
Likelihood **LOW**



Source River Surface
Likely duration 2 Days

Successive bands of rain over the weekend falling onto saturated ground.



Assessment of flood risk



Rivers

The river flood risk is LOW.

Significant river flooding is possible but not expected in parts of Wales and parts of the south-west of England during Saturday and Sunday. Minor river flooding impacts are possible more widely until Monday. This is due to successive bands of heavy rainfall falling on saturated catchments.



Surface water

The surface water flood risk is LOW.

Significant surface water flooding is possible but not expected across parts of Wales and the south-west of England during Saturday. Minor surface water flooding impacts are possible more widely until Monday. This is due to successive bands of rain and showers falling on already saturated ground. Leaf fall is likely block drains and impede drainage in places which will increase the potential for surface water flooding locally.



Coastal/Tidal

The coastal/tidal flood risk is VERY LOW for the next five days, despite some strong winds and large waves in the south and west of England and Wales at times this weekend.



Groundwater

The groundwater flood risk is VERY LOW for the next five days.

Flood risk matrix



Summary of potential impacts

MINIMAL

Isolated and minor flooding of low-lying land and roads
Isolated spray/wave on coastal promenades
Little or no disruption to travel, but wet road surfaces

MINOR

Localised flooding of land and roads
Flooding affecting individual properties
Disruption to travel and key sites in flood plans

SIGNIFICANT

Flooding affecting parts of communities
Possible danger to life and damage to buildings/structures
Disruption to travel and key sites in flood plans

SEVERE

Danger to life, severe disruption to travel
Widespread flooding affecting whole communities
Widespread disruption or loss of infrastructure
Large scale evacuation of properties possible

Next statement due **10:30hrs Saturday 02 November 2019 (all times are local)**

Contact details **Flood Forecasting Centre Duty Hydrometeorologist - 0300 12345 01**

More information <http://www.ffc-environment-agency.metoffice.gov.uk>