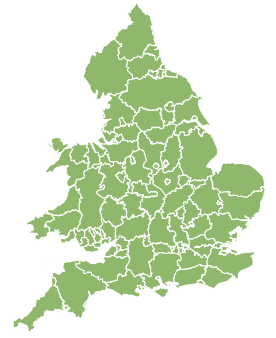
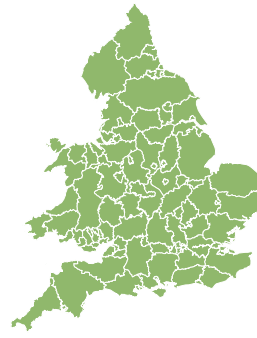
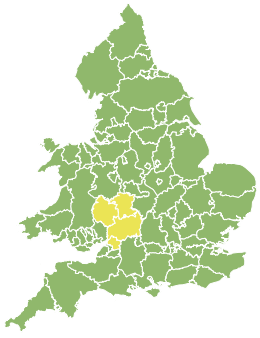


Flood Guidance Statement

10:30hrs Wednesday 30 October 2019



Wednesday

30 Oct 2019 10:30-23:59
Trend since last FGS

Increased ↑

Thursday

31 Oct 2019

Increased ↑

Friday

1 Nov 2019

Steady →

Saturday

2 Nov 2019

Increased ↑

Sunday

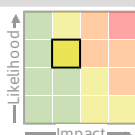
3 Nov 2019

Increased ↑

Ongoing minor river flooding impacts are probable on the River Severn today (Wednesday) and are possible tomorrow. Minor river and surface water impacts are possible in south west England today and tomorrow. The overall flood risk is LOW.

Specific Areas of Concern Map 1: Wednesday 30 October 2019

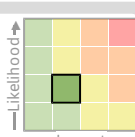
RISK AREA A
Impact **MINOR**
Likelihood **MEDIUM**



Source River
Likely duration 1 Day

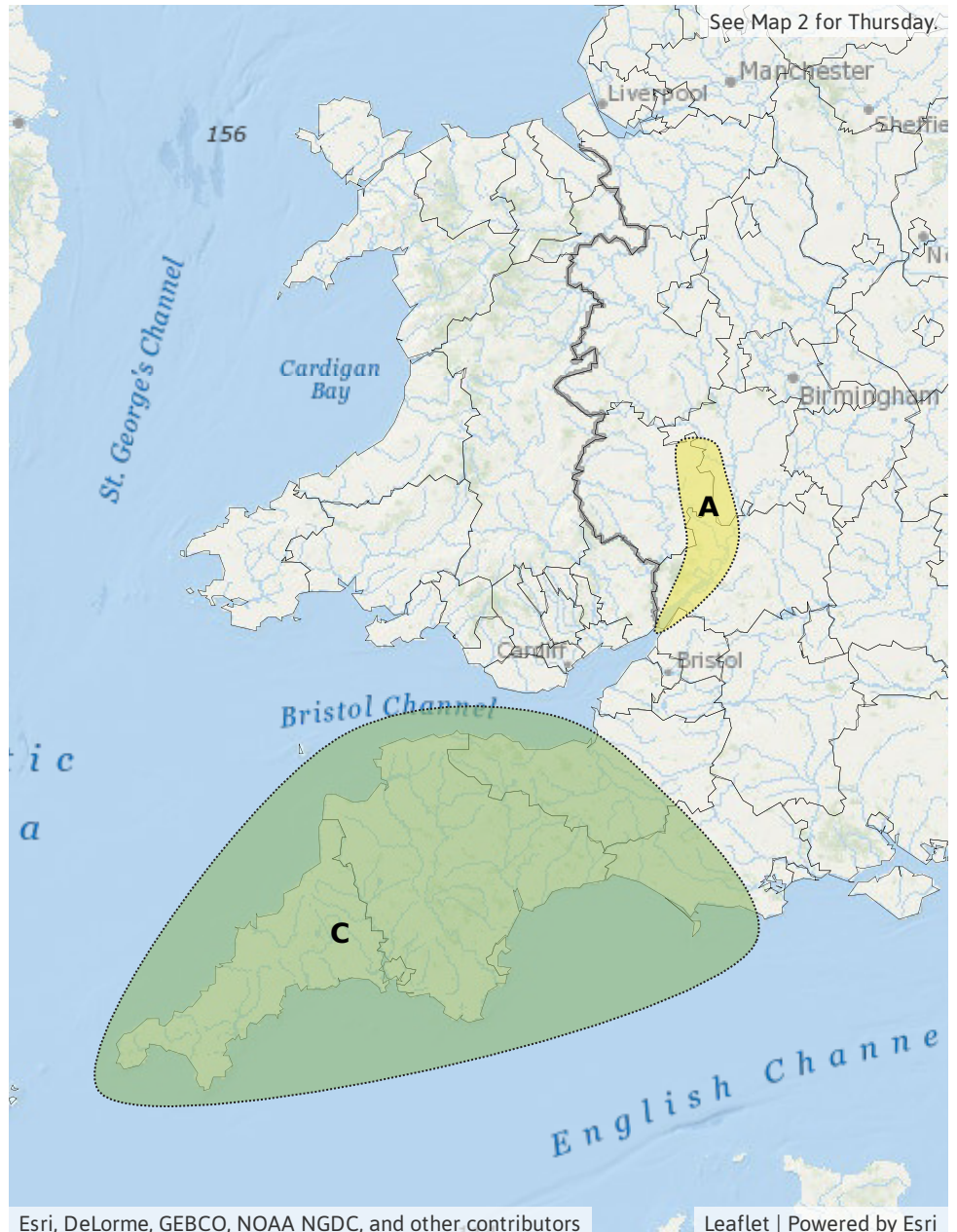
Ongoing high river levels on the lower River Severn.

RISK AREA C
Impact **MINOR**
Likelihood **LOW**



Source River Surface
Likely duration 2 Days

Rain becoming locally persistent and heavy.



Flood Guidance Statement

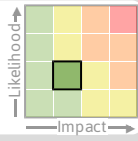
10:30hrs Wednesday 30 October 2019

Specific Areas of Concern Map 2: Thursday 31 October 2019

RISK AREA B

Impact **MINOR**

Likelihood **LOW**



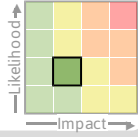
Source River
Likely duration 1 Day

Ongoing high river levels on the lower River Severn.

RISK AREA C

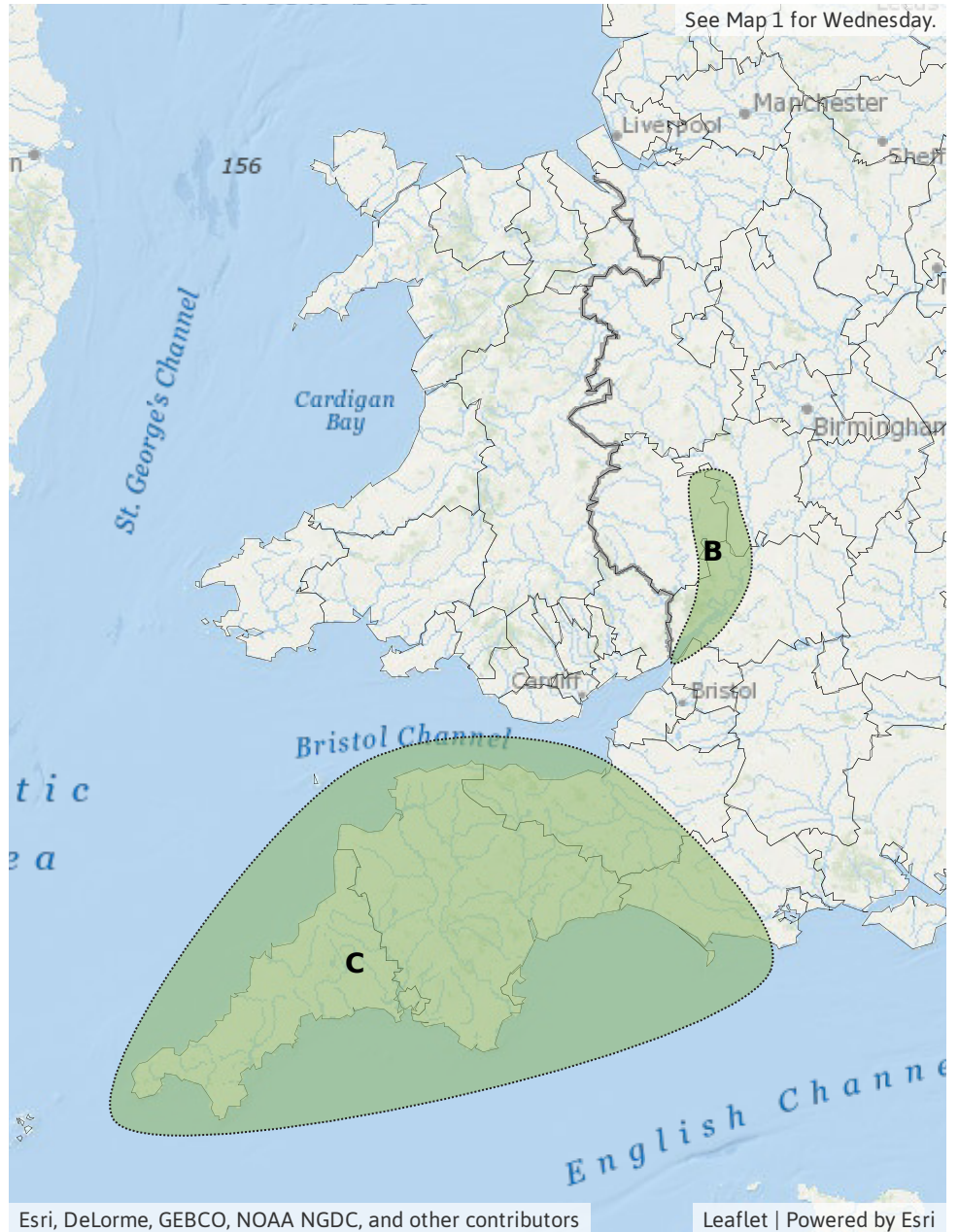
Impact **MINOR**

Likelihood **LOW**



Source River Surface
Likely duration 2 Days

Rain becoming locally persistent and heavy.



Assessment of flood risk



Rivers

The river flood risk is LOW today (Wednesday).

Minor river flooding impacts are probable on the River Severn today (Wednesday), and are possible into Thursday.

Minor river flooding impacts are possible today and Thursday across parts of the south-west of England.

Minor river flooding impacts are possible but not expected for parts of England and Wales this weekend. This is due to successive bands of rainfall and the potential for heavy rainfall later on Sunday.



Surface water

The surface water flood risk is VERY LOW for the next five days.

Minor surface water flooding impacts are possible today and Thursday across parts of the south-west of England.

Minor surface water flooding impacts are possible but not expected for parts of England and Wales over the weekend. This is due to successive bands of rainfall falling on saturated ground. Leaf fall and wind-blown debris may increase the potential for surface water flooding by blocking drains.



Coastal/Tidal

The coastal/tidal flood risk is VERY LOW for the next five days.



Groundwater

The groundwater flood risk is VERY LOW for the next five days.

Flood risk matrix



Summary of potential impacts

MINIMAL

Isolated and minor flooding of low-lying land and roads
Isolated spray/wave on coastal promenades
Little or no disruption to travel, but wet road surfaces

MINOR

Localised flooding of land and roads
Flooding affecting individual properties
Disruption to travel and key sites in flood plans

SIGNIFICANT

Flooding affecting parts of communities
Possible danger to life and damage to buildings/structures
Disruption to travel and key sites in flood plans

SEVERE

Danger to life, severe disruption to travel
Widespread flooding affecting whole communities
Widespread disruption or loss of infrastructure
Large scale evacuation of properties possible

Next statement due **10:30hrs Thursday 31 October 2019 (all times are local)**

Contact details **Flood Forecasting Centre Duty Hydrometeorologist - 0300 12345 01**

More information <http://www.ffc-environment-agency.metoffice.gov.uk>