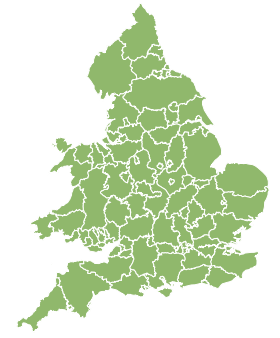
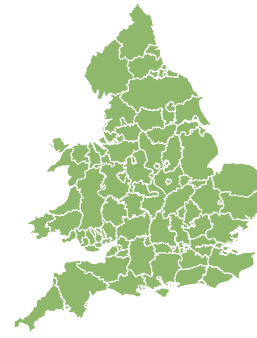
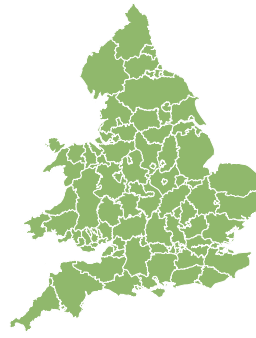
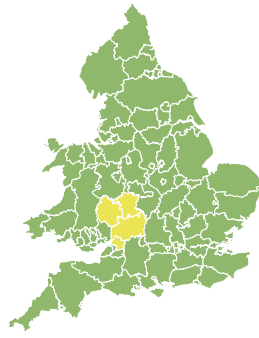
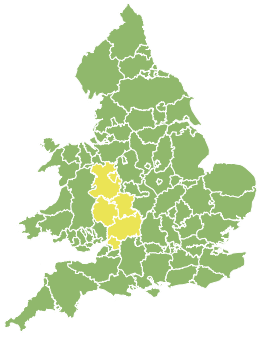


Flood Guidance Statement

10:30hrs Tuesday 29 October 2019



Tuesday

29 Oct 2019 10:30-23:59
Trend since last FGS

Steady →

Wednesday

30 Oct 2019

Steady →

Thursday

31 Oct 2019

Steady →

Friday

1 Nov 2019

Steady →

Saturday

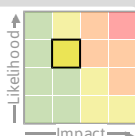
2 Nov 2019

Steady →

Minor river flooding impacts are probable on the River Severn until Wednesday and are possible in other parts of the Midlands and Lincolnshire today (Tuesday). The overall flood risk is **LOW**.

Specific Areas of Concern Map 1: Tuesday 29 October 2019

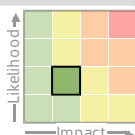
RISK AREA A
Impact **MINOR**
Likelihood **MEDIUM**



Source River
Likely duration 1 Day

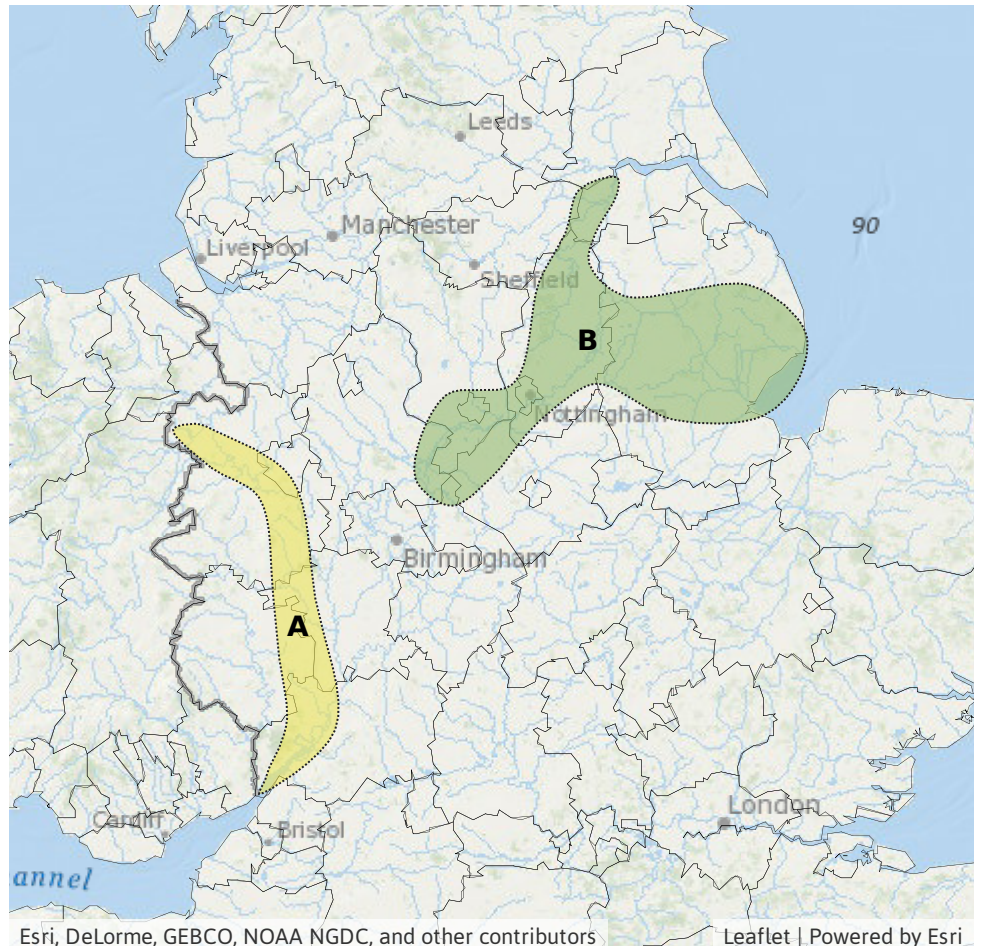
Ongoing high river levels on the River Severn.

RISK AREA B
Impact **MINOR**
Likelihood **LOW**



Source River
Likely duration 1 Day

Ongoing river flooding from recent rain across the East Midlands and Lincolnshire.

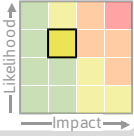


Flood Guidance Statement

10:30hrs Tuesday 29 October 2019

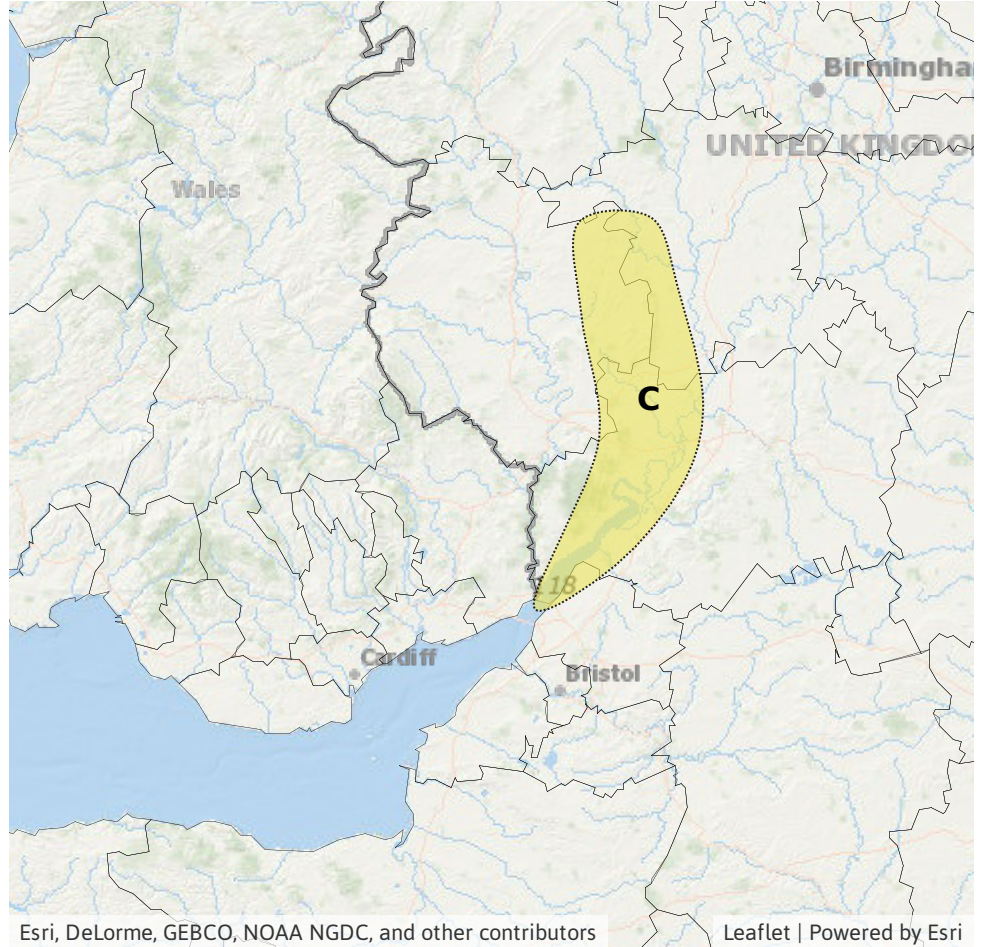
Specific Areas of Concern Map 2: Wednesday 30 October 2019

RISK AREA C
Impact **MINOR**
Likelihood **MEDIUM**



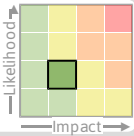
Source River
Likely duration 1 Day

Ongoing high river levels on the lower River Severn.



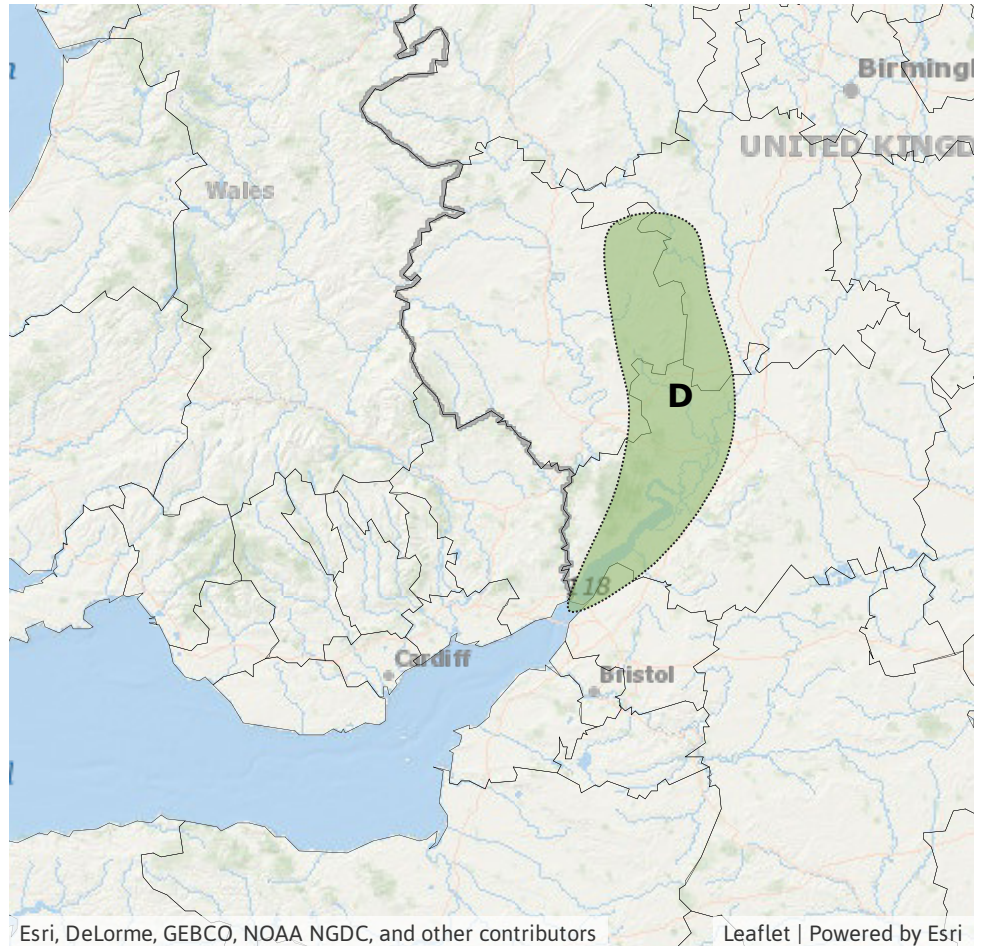
Specific Areas of Concern Map 3: Thursday 31 October 2019

RISK AREA D
Impact **MINOR**
Likelihood **LOW**



Source River
Likely duration 1 Day

Ongoing high river levels on the lower River Severn.



Assessment of flood risk



Rivers

The river flood risk is LOW today (Tuesday) and on Wednesday.

Minor river flooding impacts are probable on the River Severn until Wednesday, and are possible into Thursday. Minor river flooding impacts are possible for the East Midlands and Lincolnshire today (Tuesday) where river levels remain high following recent heavy rainfall.



Surface water

The surface water flood risk is VERY LOW for the next five days.



Coastal/Tidal

The coastal/tidal flood risk is VERY LOW for the next five days, despite large spring tides reaching their highest levels today (Tuesday).



Groundwater

The groundwater flood risk is VERY LOW for the next five days.

Flood risk matrix



Summary of potential impacts

MINIMAL

Isolated and minor flooding of low-lying land and roads
Isolated spray/wave on coastal promenades
Little or no disruption to travel, but wet road surfaces

MINOR

Localised flooding of land and roads
Flooding affecting individual properties
Disruption to travel and key sites in flood plans

SIGNIFICANT

Flooding affecting parts of communities
Possible danger to life and damage to buildings/structures
Disruption to travel and key sites in flood plans

SEVERE

Danger to life, severe disruption to travel
Widespread flooding affecting whole communities
Widespread disruption or loss of infrastructure
Large scale evacuation of properties possible

Next statement due **10:30hrs Wednesday 30 October 2019 (all times are local)**

Contact details **Flood Forecasting Centre Duty Hydrometeorologist - 0300 12345 01**

More information <http://www.ffc-environment-agency.metoffice.gov.uk>