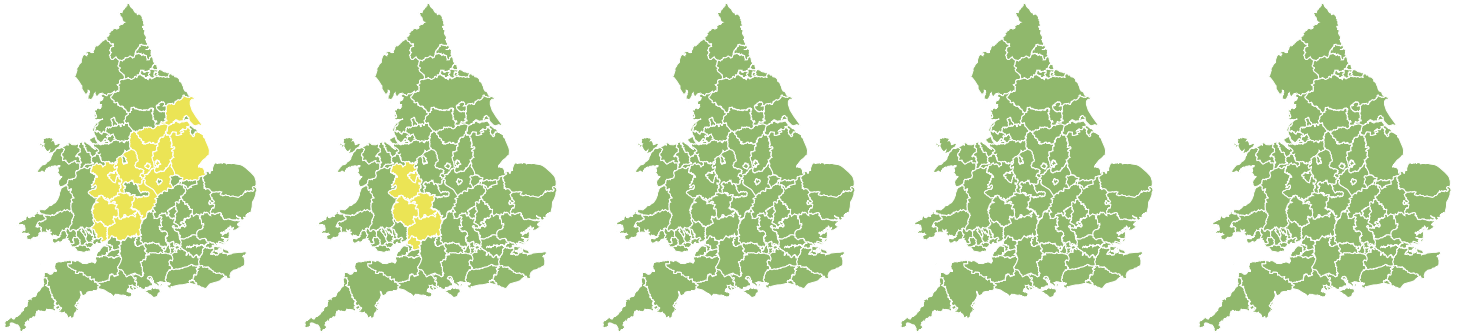


Flood Guidance Statement

10:30hrs Monday 28 October 2019



Monday

28 Oct 2019 10:30-23:59
Trend since last FGS

Increased ↑

Tuesday

29 Oct 2019

Increased ↑

Wednesday

30 Oct 2019

Increased ↑

Thursday

31 Oct 2019

Steady →

Friday

1 Nov 2019

Steady →

Minor river flooding impacts are expected in parts of the Midlands and Lincolnshire today (Monday) and on the River Severn today and tomorrow. Minor river flooding is possible across parts of England until Wednesday. The overall flood risk is LOW.

Specific Areas of Concern Map 1: Monday 28 October 2019

RISK AREA A
Impact **MINOR**
Likelihood **HIGH**

Source River
Likely duration 1 Day

On going high river levels on rivers Severn, Teme and Wye.

RISK AREA B
Impact **MINOR**
Likelihood **MEDIUM**

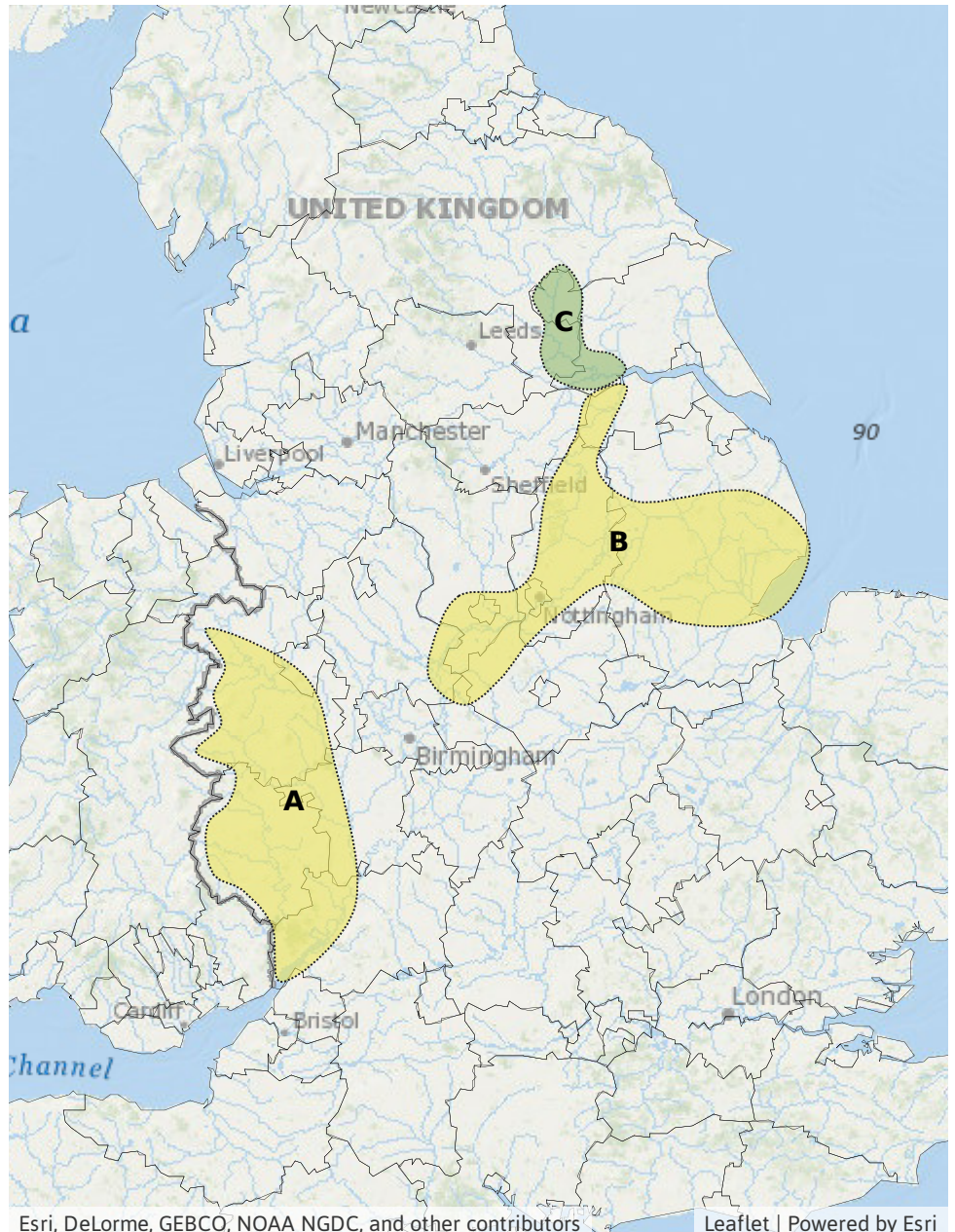
Source River
Likely duration 1 Day

Ongoing river flooding from recent rain across the east Midlands and Lincolnshire.

RISK AREA C
Impact **MINOR**
Likelihood **LOW**

Source River
Likely duration 1 Day

Ongoing flooding following recent rain in the Rivers Ouse and lower Aire.

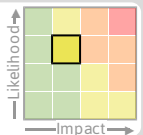


Flood Guidance Statement

10:30hrs Monday 28 October 2019

Specific Areas of Concern Map 2: Tuesday 29 October 2019

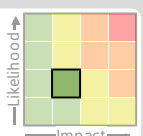
RISK AREA D
 Impact **MINOR**
 Likelihood **MEDIUM**



Source River
 Likely duration 1 Day

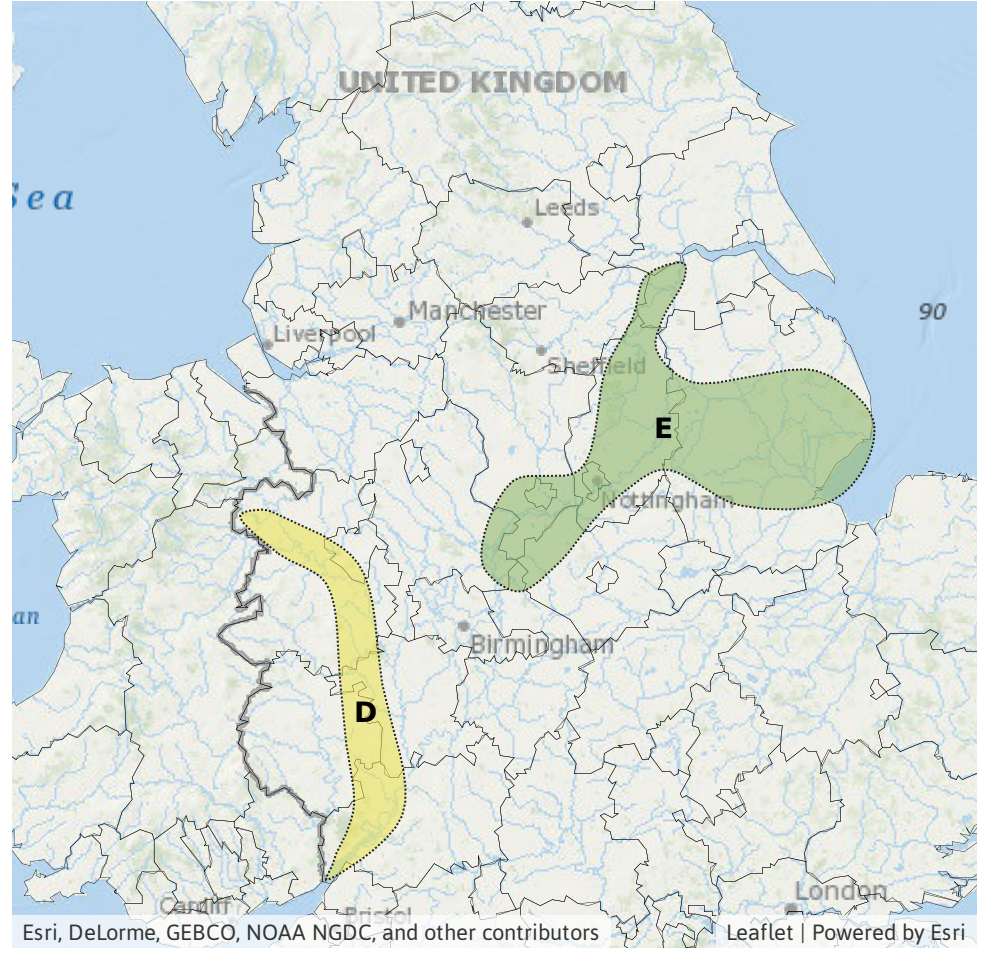
Ongoing high river levels on the River Severn.

RISK AREA E
 Impact **MINOR**
 Likelihood **LOW**



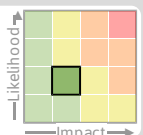
Source River
 Likely duration 1 Day

Ongoing river flooding from recent rain across the east Midlands and Lincolnshire.



Specific Areas of Concern Map 3: Wednesday 30 October 2019

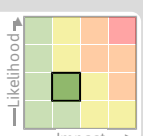
RISK AREA F
 Impact **MINOR**
 Likelihood **LOW**



Source River
 Likely duration 1 Day

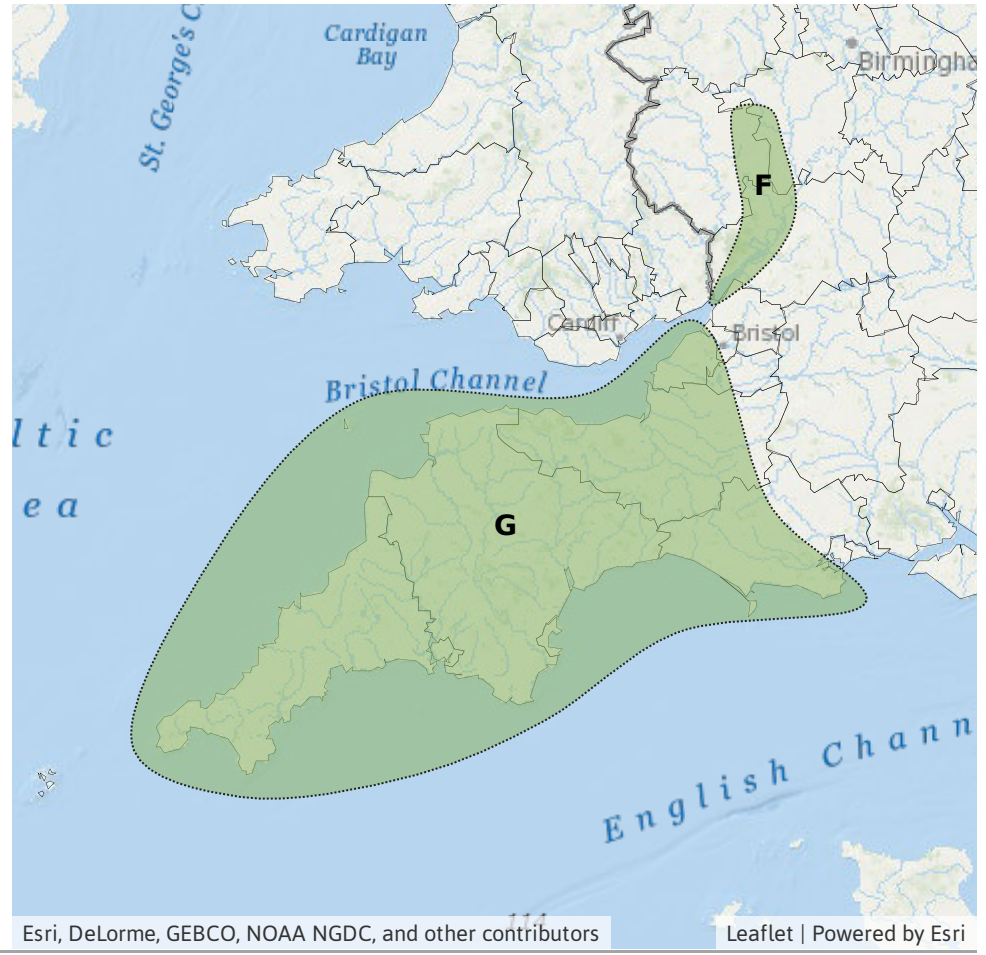
Ongoing high river levels on the lower River Severn.

RISK AREA G
 Impact **MINOR**
 Likelihood **LOW**



Source River
 Likely duration 1 Day

Rivers respond to further heavy rainfall on Wednesday.



Assessment of flood risk



Rivers

The river flood risk is LOW today (Monday) and tomorrow.

Minor river flooding impacts are expected across parts of the Midlands and Lincolnshire today and on the River Severn today and tomorrow. Minor river flooding impacts are possible more widely across the Midlands and for parts of the north-east of England today and continue for the east Midlands and Lincolnshire tomorrow where river levels remain high following recent heavy rainfall.

Ongoing minor river flooding impacts are possible along the lower River Severn during Wednesday.

Further minor river flooding impacts are possible across parts of the south west of England on Wednesday due to further potentially heavy rain.



Surface water

The surface water flood risk is VERY LOW for the next five days.



Coastal/Tidal

The coastal/tidal flood risk is VERY LOW for the next five days, despite large spring tides reaching their highest levels on Tuesday.



Groundwater

The groundwater flood risk is VERY LOW for the next five days.

Flood risk matrix



Summary of potential impacts

MINIMAL

Isolated and minor flooding of low-lying land and roads
Isolated spray/wave on coastal promenades
Little or no disruption to travel, but wet road surfaces

MINOR

Localised flooding of land and roads
Flooding affecting individual properties
Disruption to travel and key sites in flood plans

SIGNIFICANT

Flooding affecting parts of communities
Possible danger to life and damage to buildings/structures
Disruption to travel and key sites in flood plans

SEVERE

Danger to life, severe disruption to travel
Widespread flooding affecting whole communities
Widespread disruption or loss of infrastructure
Large scale evacuation of properties possible

Next statement due **10:30hrs Tuesday 29 October 2019 (all times are local)**

Contact details **Flood Forecasting Centre Duty Hydrometeorologist - 0300 12345 01**

More information **<http://www.ffc-environment-agency.metoffice.gov.uk>**