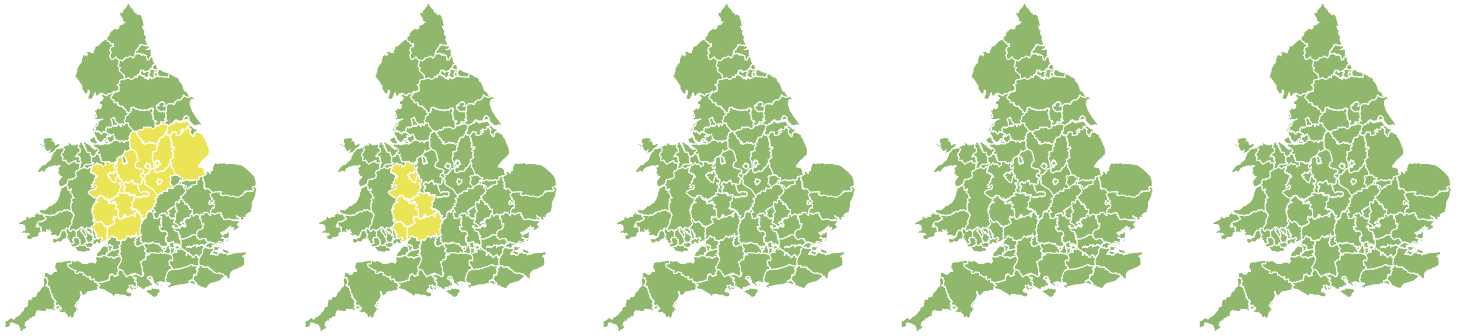


Flood Guidance Statement

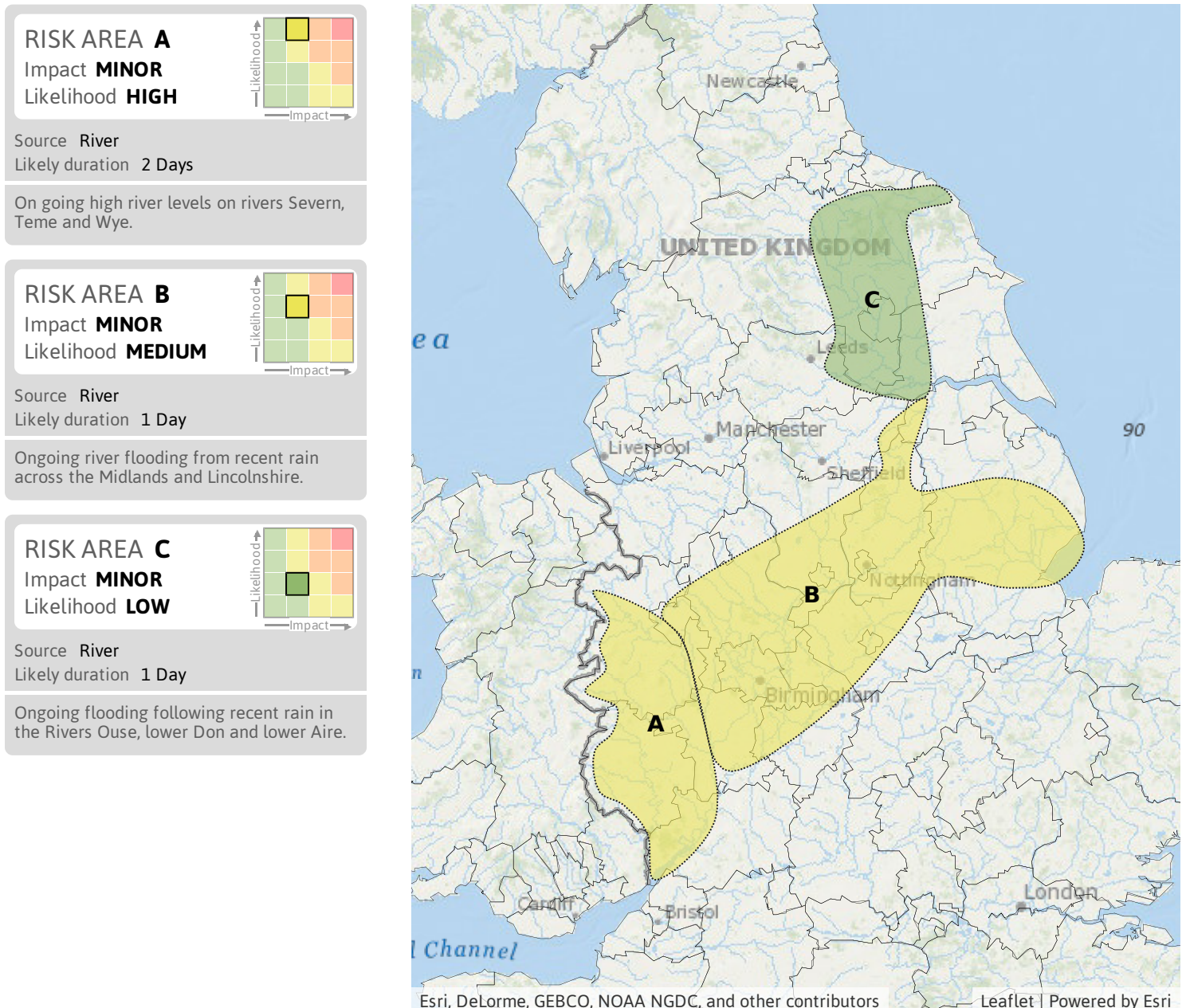
10:30hrs Sunday 27 October 2019



Sunday 27 Oct 2019 10:30-23:59 Trend since last FGS	Monday 28 Oct 2019	Tuesday 29 Oct 2019	Wednesday 30 Oct 2019	Thursday 31 Oct 2019
Increased ↑	Increased ↑	Steady →	Steady →	Steady →

Minor river flooding impacts are expected across the Midlands today (Sunday) and tomorrow. Minor river flooding is probable in parts of Lincolnshire today. High river levels continuing on river Severn on Tuesday. The overall flood risk is LOW.

Specific Areas of Concern Map 1: Sunday 27 October 2019

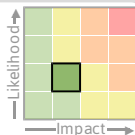


Flood Guidance Statement

10:30hrs Sunday 27 October 2019

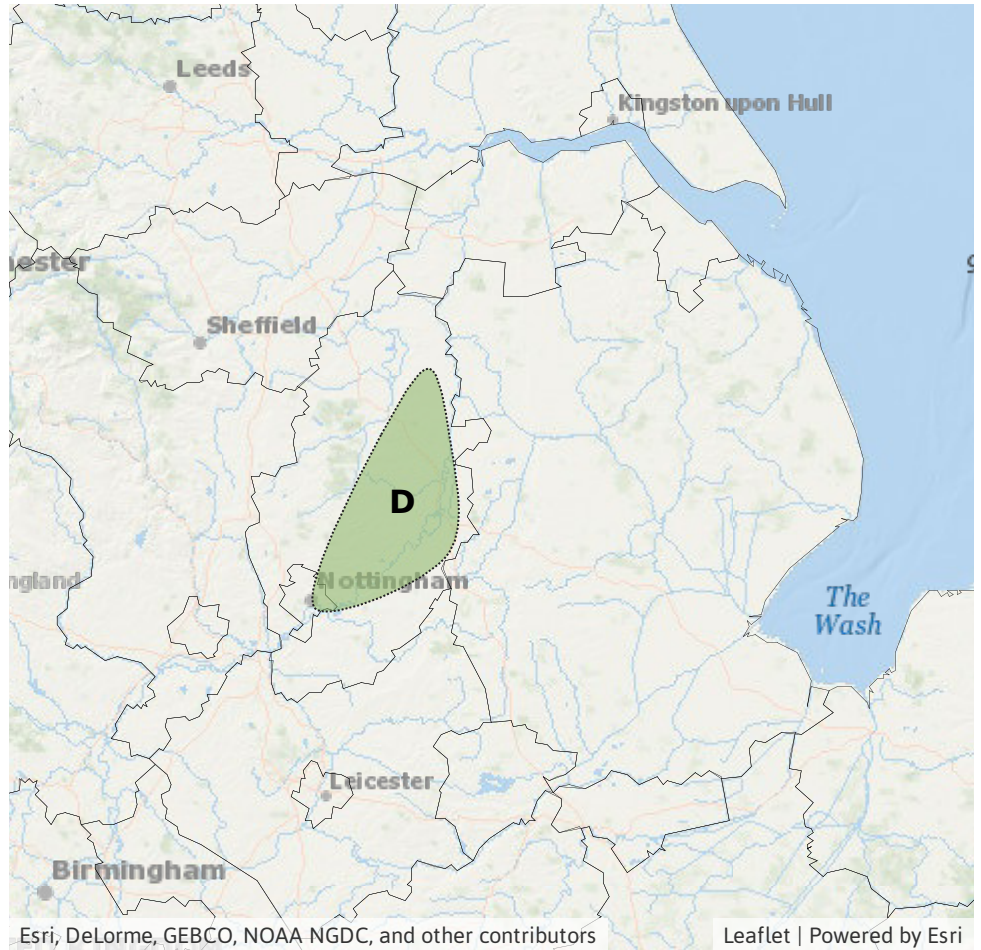
Specific Areas of Concern Map 2: Monday 28 October 2019

RISK AREA D
Impact **MINOR**
Likelihood **LOW**



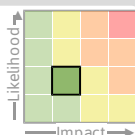
Source River
Likely duration 1 Day

On going high levels on the lower Trent.



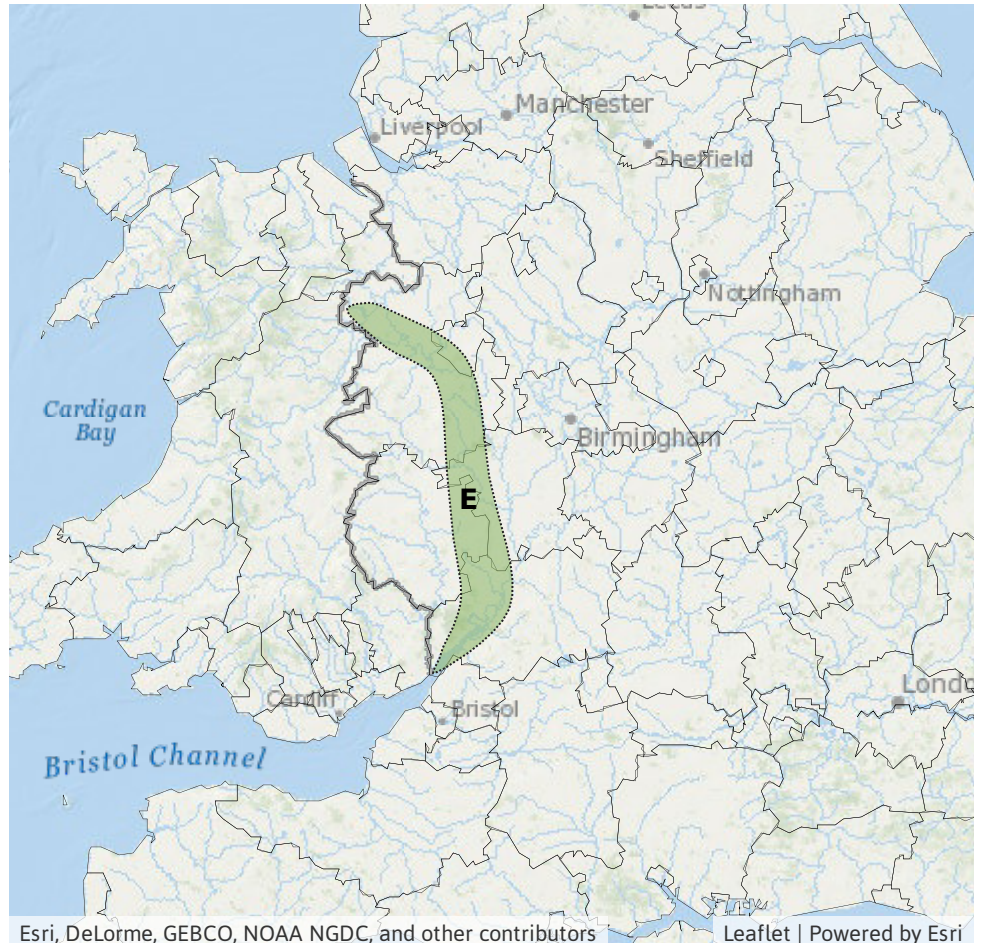
Specific Areas of Concern Map 3: Tuesday 29 October 2019

RISK AREA E
Impact **MINOR**
Likelihood **LOW**



Source River
Likely duration 1 Day

Ongoing high river levels on the river Severn.



Assessment of flood risk



Rivers

The river flood risk is LOW today (Sunday) and tomorrow.

Minor river flooding impacts are expected across parts of the Midlands today and tomorrow and are possible for parts of the north-east of England today where river levels remain high following recent heavy rainfall.

Minor river flooding impacts are probable across parts of Lincolnshire today.

Ongoing minor river flooding impacts are possible in parts of the Midlands during Tuesday as water continues to travel down the slower responding river Severn.



Surface water

The surface water flood risk is VERY LOW for the next five days.



Coastal/Tidal

The coastal/tidal flood risk is VERY LOW for the next five days, despite large spring tides reaching their highest levels on Tuesday.



Groundwater

The groundwater flood risk is VERY LOW for the next five days.

Flood Guidance Statement

10:30hrs Sunday 27 October 2019

Flood risk matrix



Summary of potential impacts

MINIMAL

Isolated and minor flooding of low-lying land and roads
Isolated spray/wave on coastal promenades
Little or no disruption to travel, but wet road surfaces

MINOR

Localised flooding of land and roads
Flooding affecting individual properties
Disruption to travel and key sites in flood plans

SIGNIFICANT

Flooding affecting parts of communities
Possible danger to life and damage to buildings/structures
Disruption to travel and key sites in flood plans

SEVERE

Danger to life, severe disruption to travel
Widespread flooding affecting whole communities
Widespread disruption or loss of infrastructure
Large scale evacuation of properties possible

Next statement due **10:30hrs Monday 28 October 2019 (all times are local)**

Contact details **Flood Forecasting Centre Duty Hydrometeorologist - 0300 12345 01**

More information <http://www.ffc-environment-agency.metoffice.gov.uk>