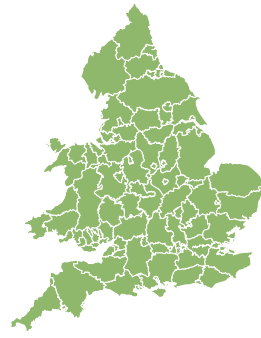


# Flood Guidance Statement

10:30hrs Monday 21 October 2019



Monday

21 Oct 2019 10:30-23:59  
Trend since last FGS

Steady →

Tuesday

22 Oct 2019

Steady →

Wednesday

23 Oct 2019

Steady →

Thursday

24 Oct 2019

Steady →

Friday

25 Oct 2019

Increased ↑

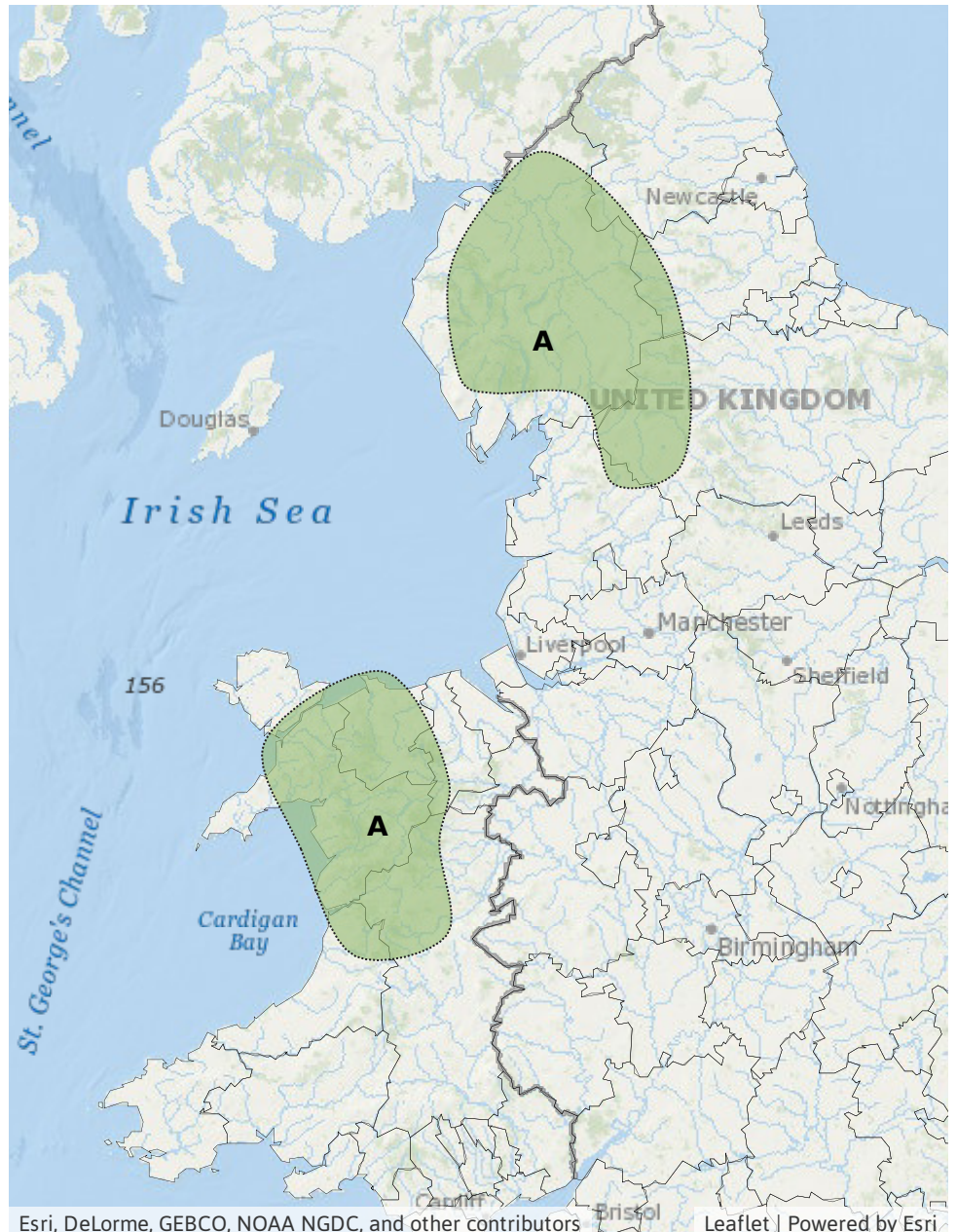
Minor surface water and river flooding impacts are possible on Friday in parts of the north of England and the north of Wales. The overall flood risk for the next five days is VERY LOW.

## Specific Areas of Concern Map 1: Friday 25 October

**RISK AREA A**  
Impact **MINOR**  
Likelihood **LOW**

Source River Surface  
Likely duration 1 + Day

Heavy and persistent rain could lead to impacts over high ground.



## Assessment of flood risk



### Rivers

---

The river flood risk is VERY LOW for the next five days.

Minor river flooding impacts are possible on Friday in parts of the north of England and the north of Wales due to the potential for heavy and persistent rainfall, particularly over high ground.



### Surface water

---

The surface water flood risk is VERY LOW for the next five days.

Minor surface water flooding impacts are possible on Friday in parts of the north of England and the north of Wales due to the potential for heavy and persistent rainfall, particularly over high ground.



### Coastal/Tidal

---

The coastal/tidal flood risk is VERY LOW for the next five days.

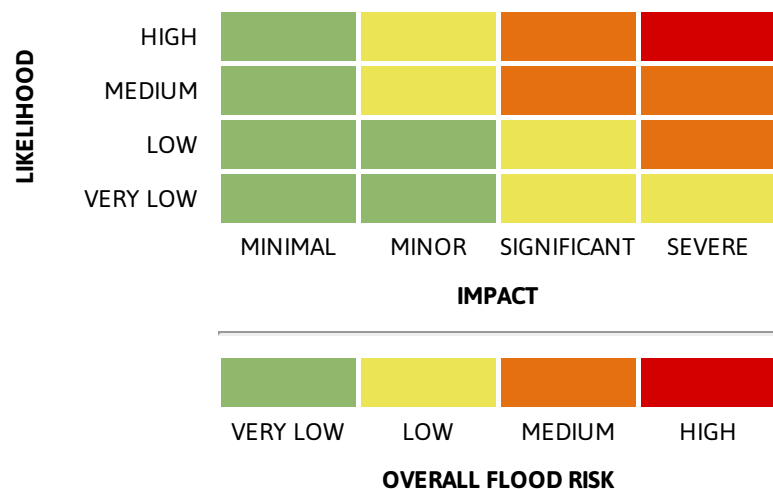


### Groundwater

---

The groundwater flood risk is VERY LOW for the next five days.

### Flood risk matrix



### Summary of potential impacts

#### MINIMAL

Isolated and minor flooding of low-lying land and roads  
Isolated spray/wave on coastal promenades  
Little or no disruption to travel, but wet road surfaces

#### MINOR

Localised flooding of land and roads  
Flooding affecting individual properties  
Disruption to travel and key sites in flood plans

#### SIGNIFICANT

Flooding affecting parts of communities  
Possible danger to life and damage to buildings/structures  
Disruption to travel and key sites in flood plans

#### SEVERE

Danger to life, severe disruption to travel  
Widespread flooding affecting whole communities  
Widespread disruption or loss of infrastructure  
Large scale evacuation of properties possible

Next statement due **10:30hrs Tuesday 22 October 2019 (all times are local)**

Contact details **Flood Forecasting Centre Duty Hydrometeorologist - 0300 12345 01**

More information **<http://www.ffc-environment-agency.metoffice.gov.uk>**