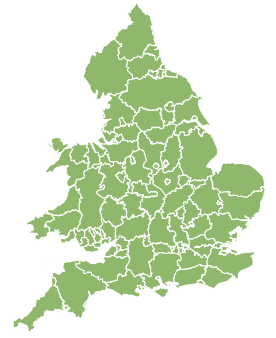
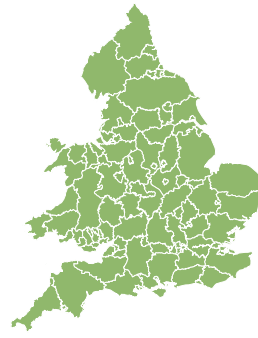
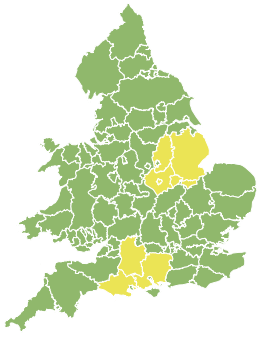


Flood Guidance Statement

10:30hrs Tuesday 15 October 2019



Tuesday

15 Oct 2019 10:30-23:59
Trend since last FGS

Decreased ↓

Wednesday

16 Oct 2019

Steady →

Thursday

17 Oct 2019

Steady →

Friday

18 Oct 2019

Steady →

Saturday

19 Oct 2019

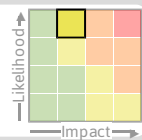
Steady →

Minor river flooding impacts are expected across some central-southern and eastern parts of England today as rivers respond to recent rainfall. The overall flood risk is **LOW**.

Specific Areas of Concern Map 1: Tuesday 15 October

RISK AREA A

Impact **MINOR**
Likelihood **HIGH**

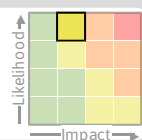


Source River
Likely duration 1 Day

High river levels after recent rainfall.

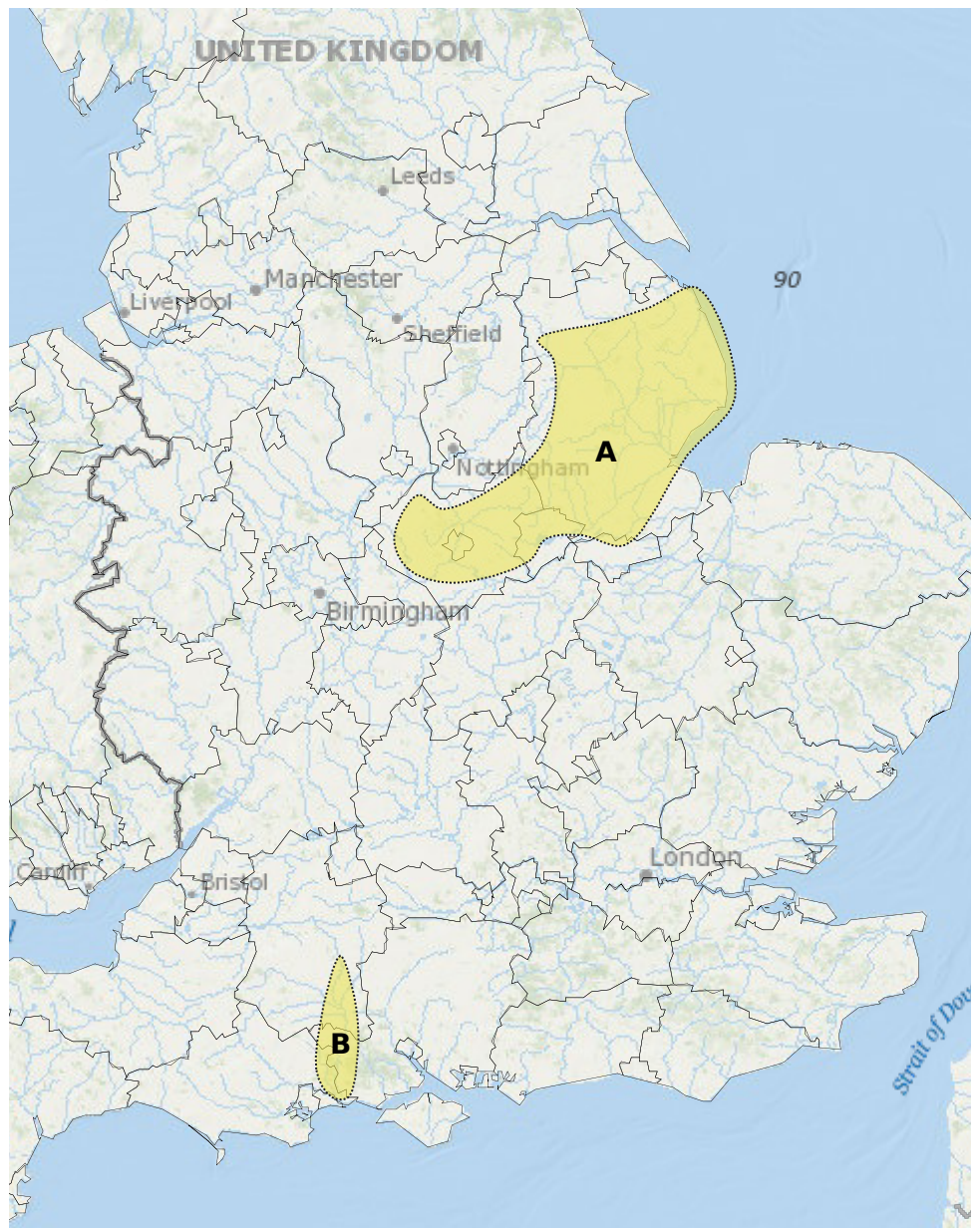
RISK AREA B

Impact **MINOR**
Likelihood **HIGH**



Source River
Likely duration 1 Day

High river levels after recent rainfall.



Assessment of flood risk



Rivers

The river flood risk is LOW for today.

Minor river flooding impacts are expected through the rest of today (Tuesday) as slower responding and larger rivers across central-southern and eastern parts of England are still very high following recent rainfall.



Surface water

The surface water flood risk is VERY LOW for the next five days.



Coastal/Tidal

The coastal/tidal flood risk is VERY LOW for the next five days.



Groundwater

The groundwater flood risk is VERY LOW for the next five days.

Flood Guidance Statement

10:30hrs Tuesday 15 October 2019

Flood risk matrix



Summary of potential impacts

MINIMAL

Isolated and minor flooding of low-lying land and roads
Isolated spray/wave on coastal promenades
Little or no disruption to travel, but wet road surfaces

MINOR

Localised flooding of land and roads
Flooding affecting individual properties
Disruption to travel and key sites in flood plans

SIGNIFICANT

Flooding affecting parts of communities
Possible danger to life and damage to buildings/structures
Disruption to travel and key sites in flood plans

SEVERE

Danger to life, severe disruption to travel
Widespread flooding affecting whole communities
Widespread disruption or loss of infrastructure
Large scale evacuation of properties possible

Next statement due **10:30hrs Wednesday 16 October 2019 (all times are local)**

Contact details **Flood Forecasting Centre Duty Hydrometeorologist - 0300 12345 01**

More information <http://www.ffc-environment-agency.metoffice.gov.uk>