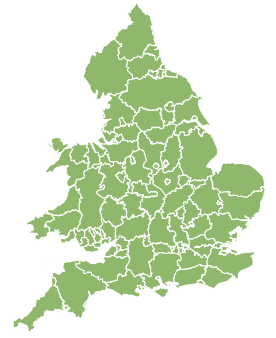
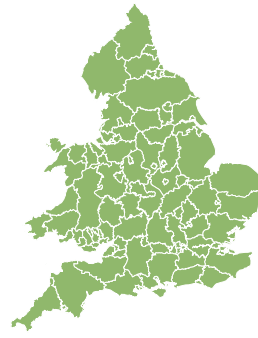
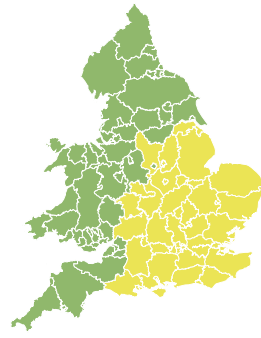
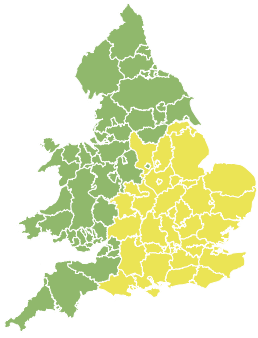


# Flood Guidance Statement

10:30hrs Monday 14 October 2019



**Monday**

14 Oct 2019 10:30-23:59  
Trend since last FGS

Steady →

**Tuesday**

15 Oct 2019

Steady →

**Wednesday**

16 Oct 2019

Decreased ↓

**Thursday**

17 Oct 2019

Steady →

**Friday**

18 Oct 2019

Steady →

Significant surface water and river flooding impacts are possible but not expected across parts of England today (Monday), with river flooding impacts continuing into early tomorrow (Tuesday) morning. The overall flood risk is LOW.

## Specific Areas of Concern Map 1: Monday 14 and Tuesday 15 October.

### RISK AREA A

Impact **SIGNIFICANT**  
Likelihood **VERY LOW**

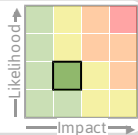


Source River Surface  
Likely duration 2 Days

Surface water flooding on Monday. River flooding from Monday into early Tuesday.

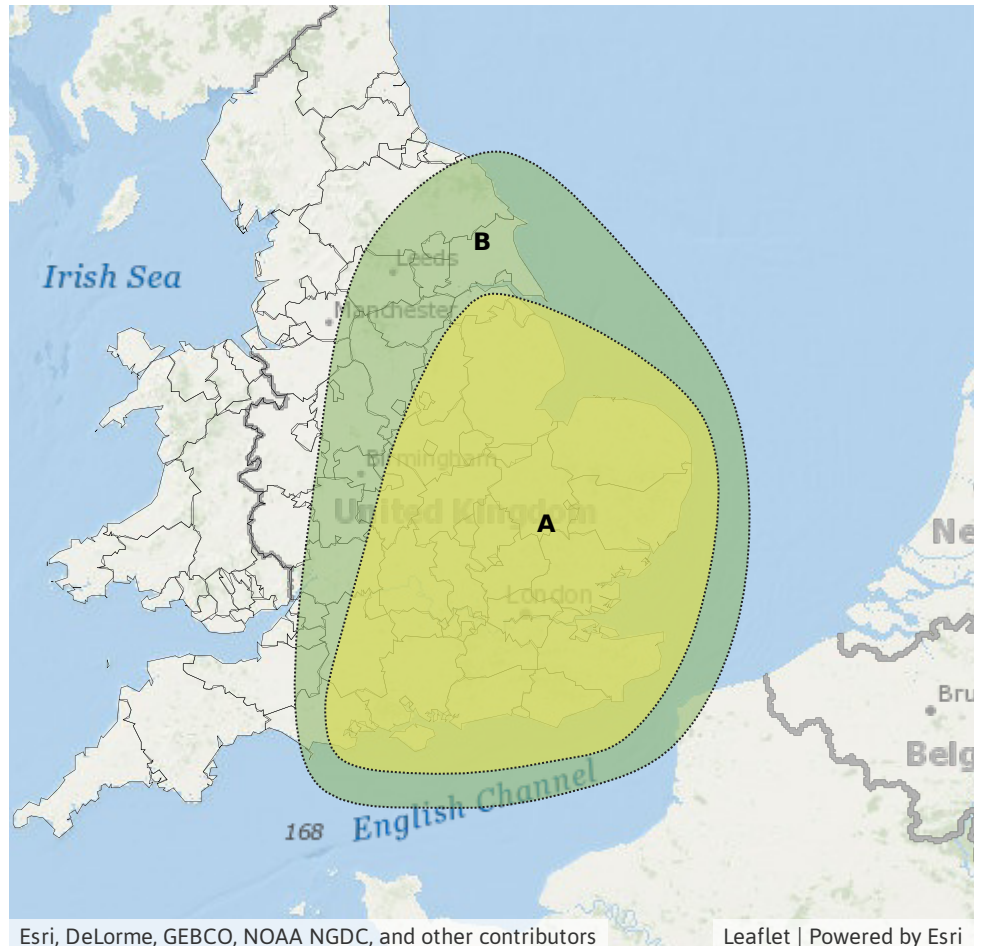
### RISK AREA B

Impact **MINOR**  
Likelihood **LOW**



Source River Surface  
Likely duration 2 Days

Surface water flooding on Monday. River flooding later on Monday and into Tuesday.



Esri, DeLorme, GEBCO, NOAA NGDC, and other contributors

Leaflet | Powered by Esri

## Assessment of flood risk



### Rivers

---

The river flood risk is LOW today (Monday) and during early Tuesday morning.

Significant river flooding impacts are possible but not expected across parts of England today (Monday) and into early Tuesday morning due to persistent heavy rain. Urban areas are most prone to seeing impacts. Minor river flooding impacts are also possible over other parts of England today and tomorrow. See Specific Areas of Concern Map 1.



### Surface water

---

The surface water flood risk is LOW today (Monday).

Significant surface water flooding impacts are possible but not expected across parts of England today (Monday) due to persistent heavy rain. Minor surface water flooding impacts are also possible over other parts of England today. See Specific Areas of Concern Map 1.

Urban areas are most prone to seeing impacts.



### Coastal/Tidal

---

The coastal/tidal flood risk is VERY LOW for the next five days.



### Groundwater

---

The groundwater flood risk is VERY LOW for the next five days.

### Flood risk matrix



### Summary of potential impacts

**MINIMAL**

Isolated and minor flooding of low-lying land and roads  
Isolated spray/wave on coastal promenades  
Little or no disruption to travel, but wet road surfaces

**MINOR**

Localised flooding of land and roads  
Flooding affecting individual properties  
Disruption to travel and key sites in flood plans

**SIGNIFICANT**

Flooding affecting parts of communities  
Possible danger to life and damage to buildings/structures  
Disruption to travel and key sites in flood plans

**SEVERE**

Danger to life, severe disruption to travel  
Widespread flooding affecting whole communities  
Widespread disruption or loss of infrastructure  
Large scale evacuation of properties possible

Next statement due **10:30hrs Tuesday 15 October 2019 (all times are local)**

Contact details **Flood Forecasting Centre Duty Hydrometeorologist - 0300 12345 01**

More information **<http://www.ffc-environment-agency.metoffice.gov.uk>**