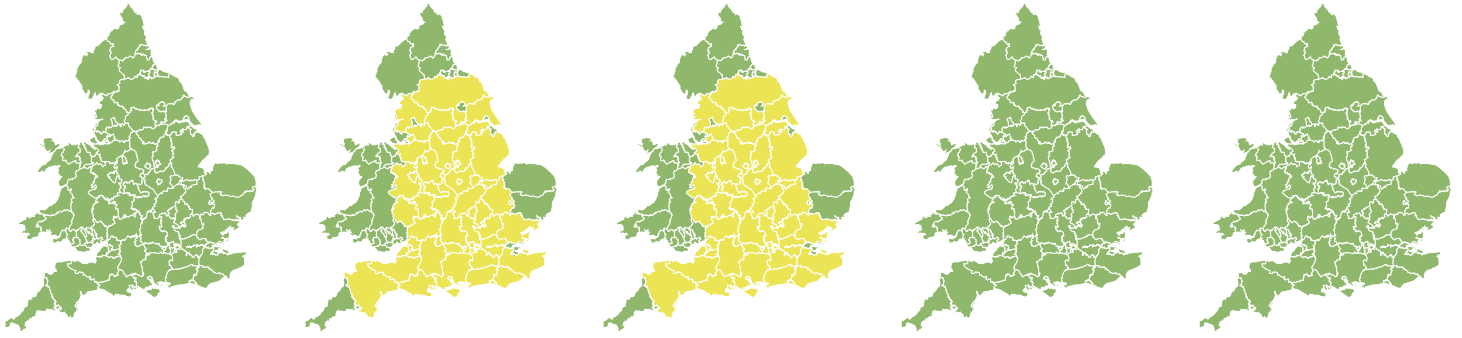


# Flood Guidance Statement

10:30hrs Sunday 13 October 2019

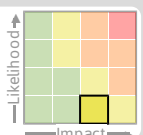


<b>Sunday</b> 13 Oct 2019 10:30-23:59 Trend since last FGS Steady →	<b>Monday</b> 14 Oct 2019 Increased ↑	<b>Tuesday</b> 15 Oct 2019 Increased ↑	<b>Wednesday</b> 16 Oct 2019 Steady →	<b>Thursday</b> 17 Oct 2019 Steady →
--	---	--	---	--

Significant surface water and river flooding impacts are possible but not expected across parts of England on Monday, the river flooding impacts continuing into Tuesday. The overall flood risk is LOW.

## Specific Areas of Concern Map 1: Monday 14 and Tuesday 15 October.

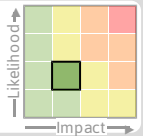
**RISK AREA A**  
Impact **SIGNIFICANT**  
Likelihood **VERY LOW**



Source River Surface  
Likely duration 2 Days

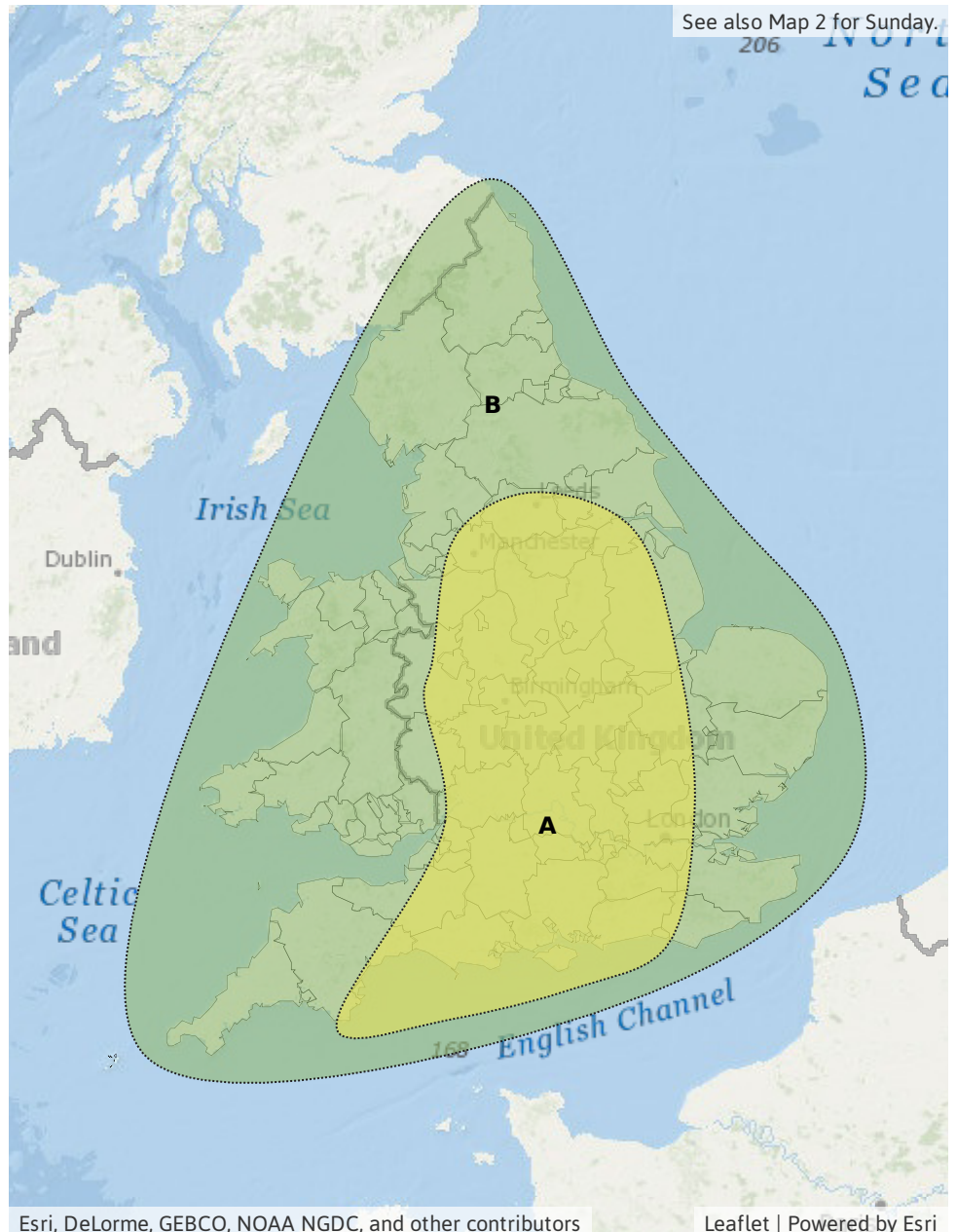
Surface water flooding on Monday. River flooding later on Monday and into Tuesday.

**RISK AREA B**  
Impact **MINOR**  
Likelihood **LOW**



Source River Surface  
Likely duration 2 Days

Surface water flooding on Monday. River flooding later on Monday and into Tuesday.

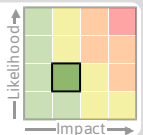


# Flood Guidance Statement

10:30hrs Sunday 13 October 2019

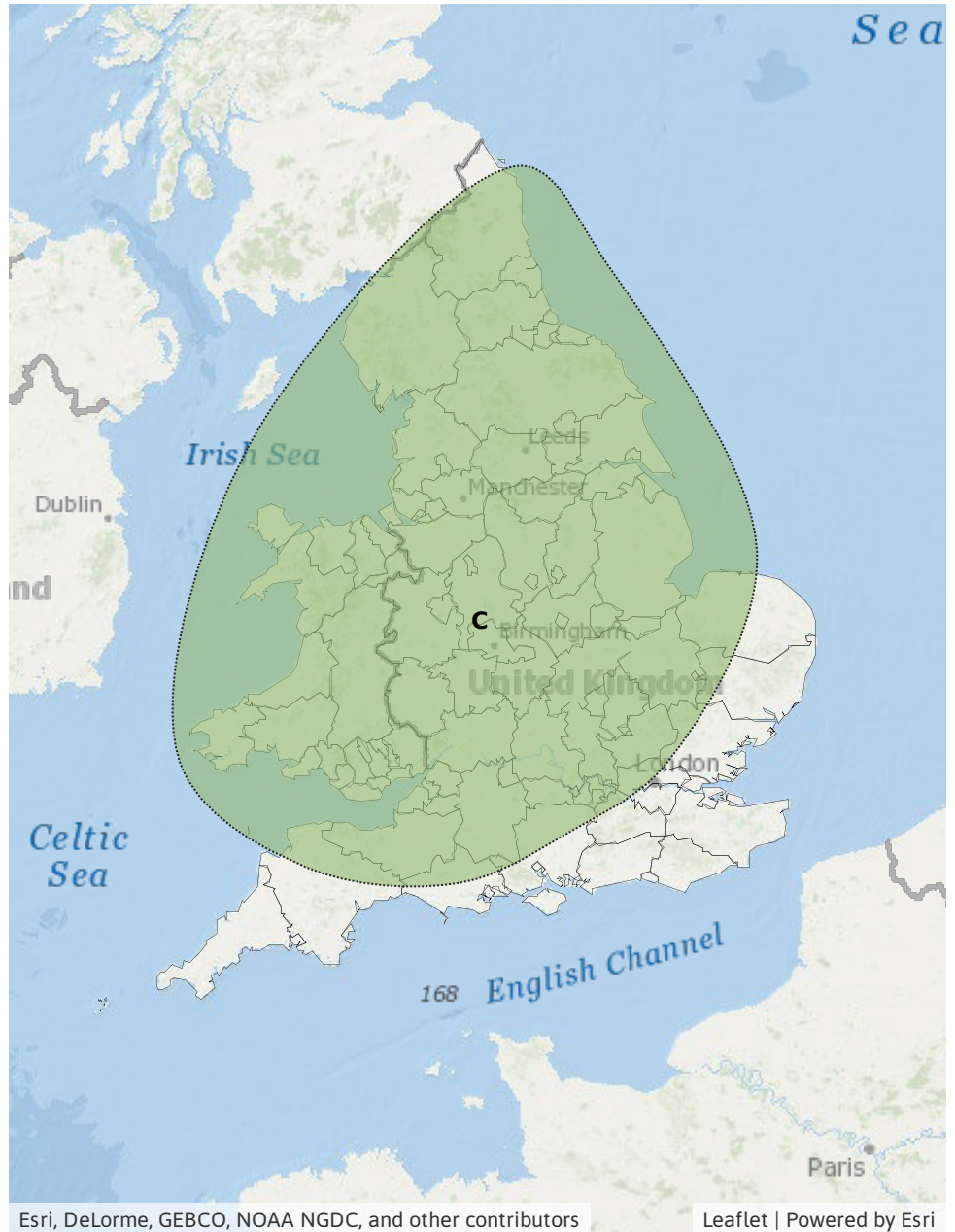
### Specific Areas of Concern Map 2: Sunday 13 October.

**RISK AREA C**  
Impact **MINOR**  
Likelihood **LOW**



Source River Surface  
Likely duration 1 Day

Heavy rain expected across saturated catchments today.



## Assessment of flood risk



### Rivers

---

The river flood risk is LOW later on Monday and during Tuesday.

Significant river flooding impacts are possible but not expected across parts of England later on Monday and into Tuesday due to persistent heavy rain falling onto already wet or saturated catchments. See Specific Areas of Concern Map 1.

Minor river flooding impacts are also possible over much of England and Wales on Sunday and Monday, and are possible but not expected across the west of England and Wales on Wednesday.



### Surface water

---

The surface water flood risk is LOW on Monday.

Significant surface water flooding impacts are possible but not expected across parts of England on Monday due to persistent heavy rain. See Specific Areas of Concern Map 1.

Minor surface water flooding impacts are also possible over England and Wales on Sunday and Monday and are possible but not expected across the west of England and Wales on Wednesday.

Urban areas are most prone to seeing impacts.



### Coastal/Tidal

---

The coastal/tidal flood risk is VERY LOW for the next five days.



### Groundwater

---

The groundwater flood risk is VERY LOW for the next five days.

# Flood Guidance Statement

10:30hrs Sunday 13 October 2019

### Flood risk matrix



### Summary of potential impacts

#### MINIMAL

Isolated and minor flooding of low-lying land and roads  
Isolated spray/wave on coastal promenades  
Little or no disruption to travel, but wet road surfaces

#### MINOR

Localised flooding of land and roads  
Flooding affecting individual properties  
Disruption to travel and key sites in flood plans

#### SIGNIFICANT

Flooding affecting parts of communities  
Possible danger to life and damage to buildings/structures  
Disruption to travel and key sites in flood plans

#### SEVERE

Danger to life, severe disruption to travel  
Widespread flooding affecting whole communities  
Widespread disruption or loss of infrastructure  
Large scale evacuation of properties possible

Next statement due **10:30hrs Monday 14 October 2019 (all times are local)**

Contact details **Flood Forecasting Centre Duty Hydrometeorologist - 0300 12345 01**

More information <http://www.ffc-environment-agency.metoffice.gov.uk>