

Flood Guidance Statement

10:30hrs Friday 11 October 2019



Friday

11 Oct 2019 10:30-23:59
Trend since last FGS

Decreased ↓

Saturday

12 Oct 2019

Decreased ↓

Sunday

13 Oct 2019

Steady →

Monday

14 Oct 2019

Steady →

Tuesday

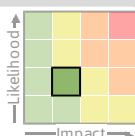
15 Oct 2019

Steady →

Minor river and surface water flooding is possible for parts of the north and the south-west of England today and is also possible across Wales and most parts of England on Sunday. The overall flood risk is VERY LOW.

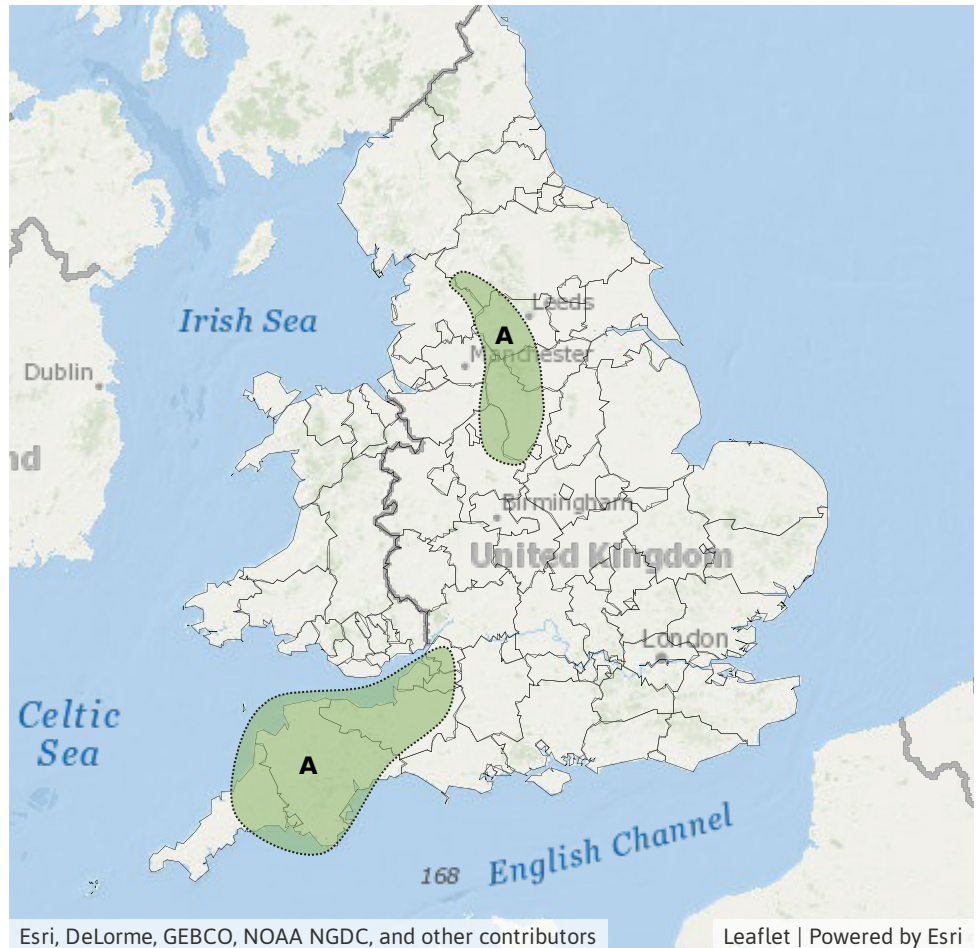
Specific Areas of Concern Map 1: Friday 11 October.

RISK AREA A
Impact **MINOR**
Likelihood **LOW**



Source River Surface
Likely duration 1 Day

Flood impacts Friday morning into the afternoon due to widespread, heavy rain.

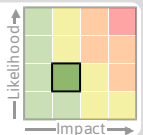


Flood Guidance Statement

10:30hrs Friday 11 October 2019

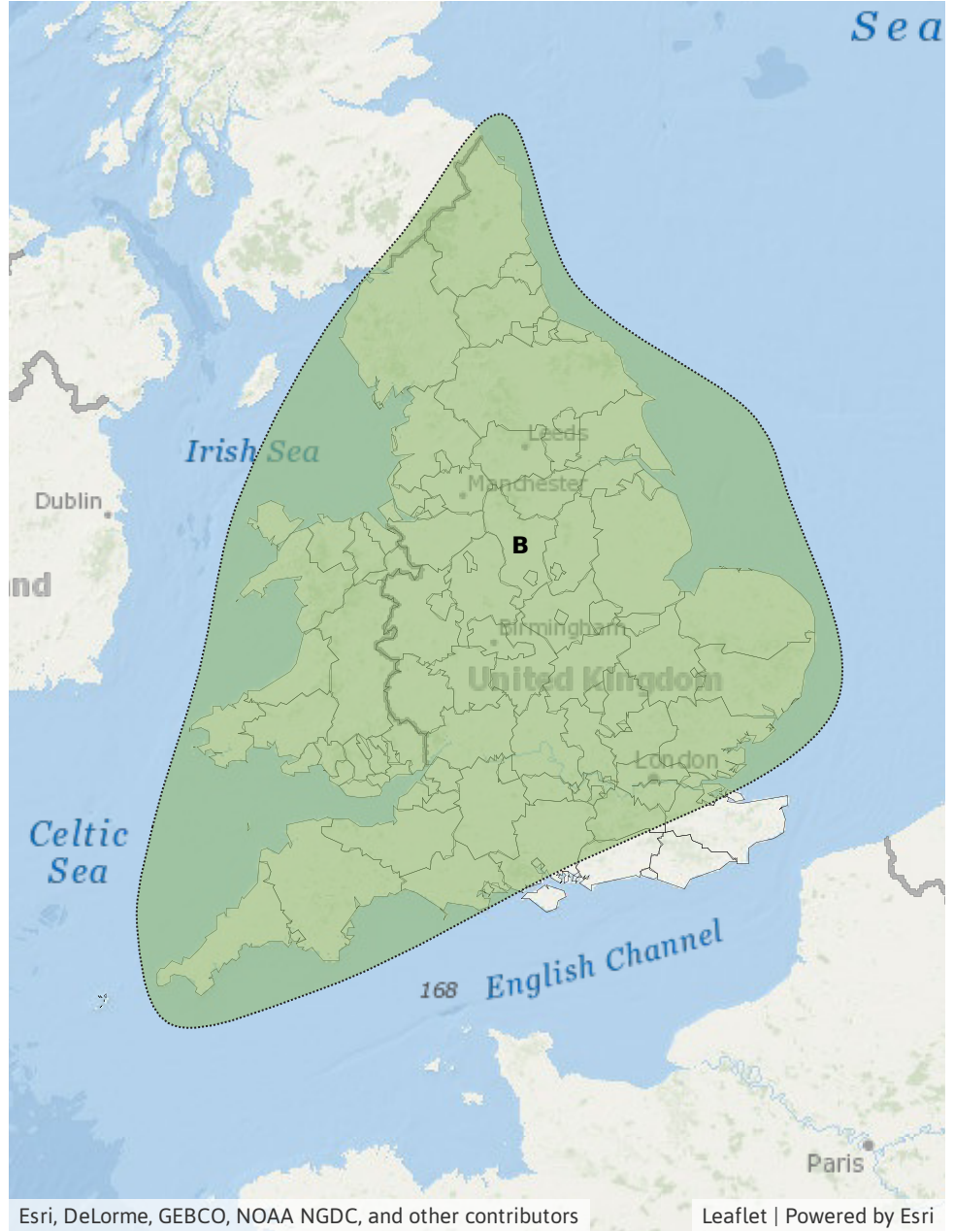
Specific Areas of Concern Map 2: Sunday 13 October.

RISK AREA B
Impact **MINOR**
Likelihood **LOW**



Source River Surface
Likely duration 1 Day

Heavy rain expected to fall on already saturated catchments from early Sunday.



Assessment of flood risk



Rivers

The river flood risk is VERY LOW.

Minor flooding from rivers is possible for parts of the north and south-west of England today, with only minimal impacts now expected across Wales.

Minor flooding from rivers is possible over Wales and much of England on Sunday with some heavy rain expected, falling onto already wet or saturated catchments.



Surface water

The surface water flood risk is VERY LOW.

Minor flooding from rivers is possible for parts of the north and south-west of England today, with only minimal impacts now expected across Wales.

Minor flooding from surface water is possible over Wales and much of England on Sunday with some heavy rain falling onto already wet ground.

Urban areas are most prone to seeing impacts.



Coastal/Tidal

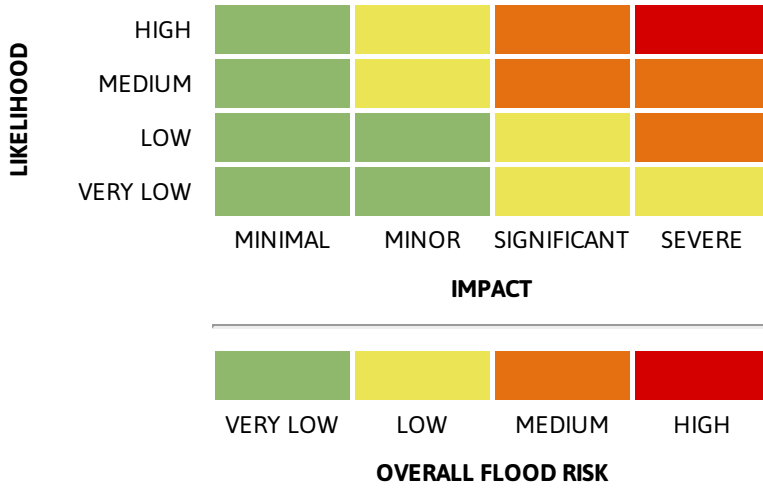
The coastal/tidal flood risk is VERY LOW for the next five days.



Groundwater

The groundwater flood risk is VERY LOW for the next five days.

Flood risk matrix



Summary of potential impacts

MINIMAL

Isolated and minor flooding of low-lying land and roads
Isolated spray/wave on coastal promenades
Little or no disruption to travel, but wet road surfaces

MINOR

Localised flooding of land and roads
Flooding affecting individual properties
Disruption to travel and key sites in flood plans

SIGNIFICANT

Flooding affecting parts of communities
Possible danger to life and damage to buildings/structures
Disruption to travel and key sites in flood plans

SEVERE

Danger to life, severe disruption to travel
Widespread flooding affecting whole communities
Widespread disruption or loss of infrastructure
Large scale evacuation of properties possible

Next statement due **10:30hrs Saturday 12 October 2019 (all times are local)**

Contact details **Flood Forecasting Centre Duty Hydrometeorologist - 0300 12345 01**

More information **<http://www.ffc-environment-agency.metoffice.gov.uk>**