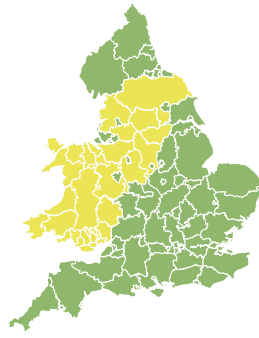


# Flood Guidance Statement

10:30hrs Thursday 10 October 2019



**Thursday**

10 Oct 2019 10:30-23:59  
Trend since last FGS

Steady →

**Friday**

11 Oct 2019

Steady →

**Saturday**

12 Oct 2019

Steady →

**Sunday**

13 Oct 2019

Steady →

**Monday**

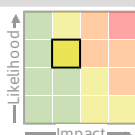
14 Oct 2019

Steady →

Minor river and surface water flooding is probable on Friday for parts of Wales and parts of the north Midlands and northern England and possible during the weekend over much of England and Wales. The overall flood risk is LOW.

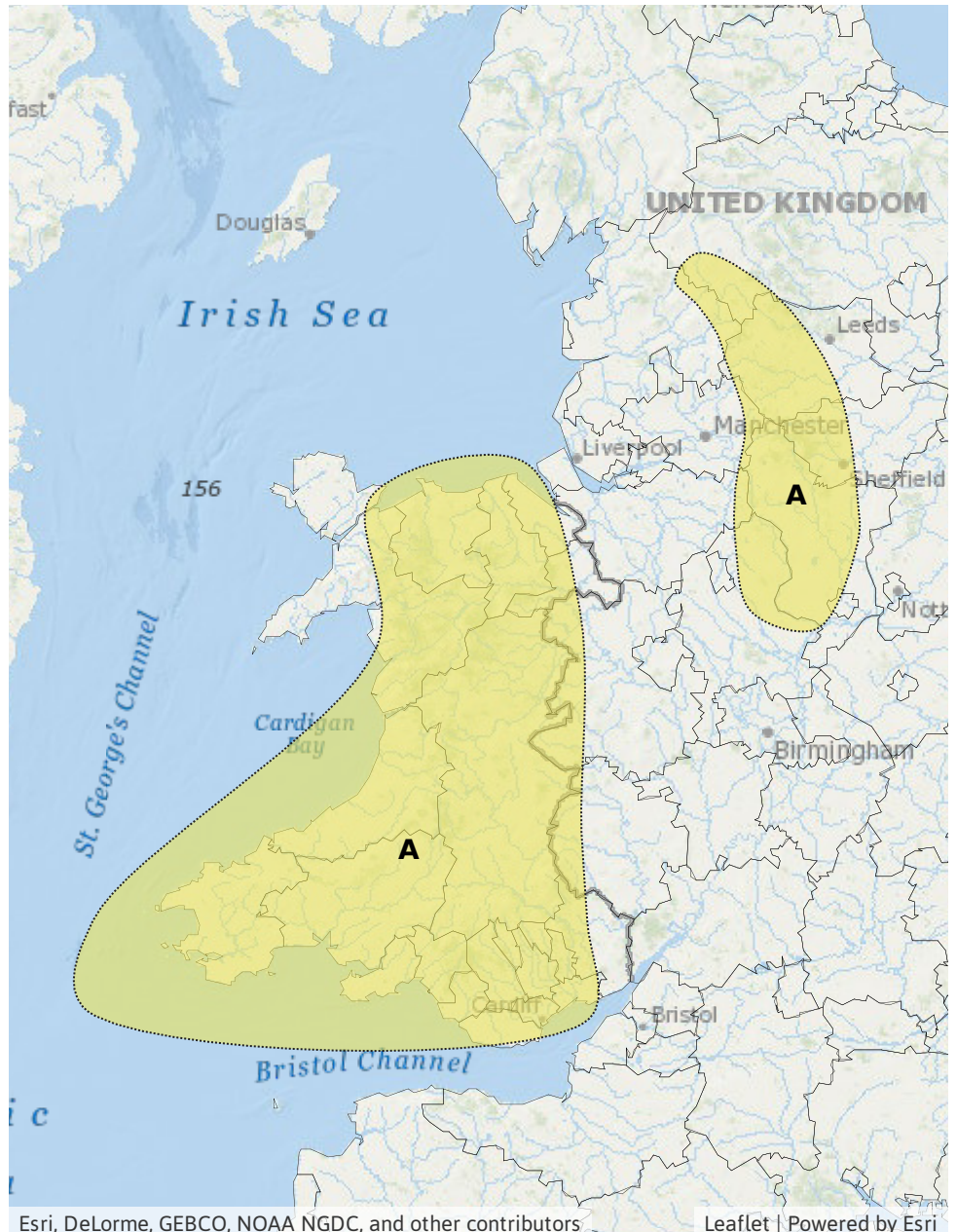
## Specific Areas of Concern Map 1: Friday 11 October.

**RISK AREA A**  
Impact **MINOR**  
Likelihood **MEDIUM**



Source River Surface  
Likely duration 1 Day

Flood impacts Friday morning into the afternoon due to widespread, heavy rain.

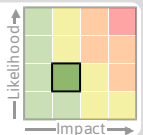


# Flood Guidance Statement

10:30hrs Thursday 10 October 2019

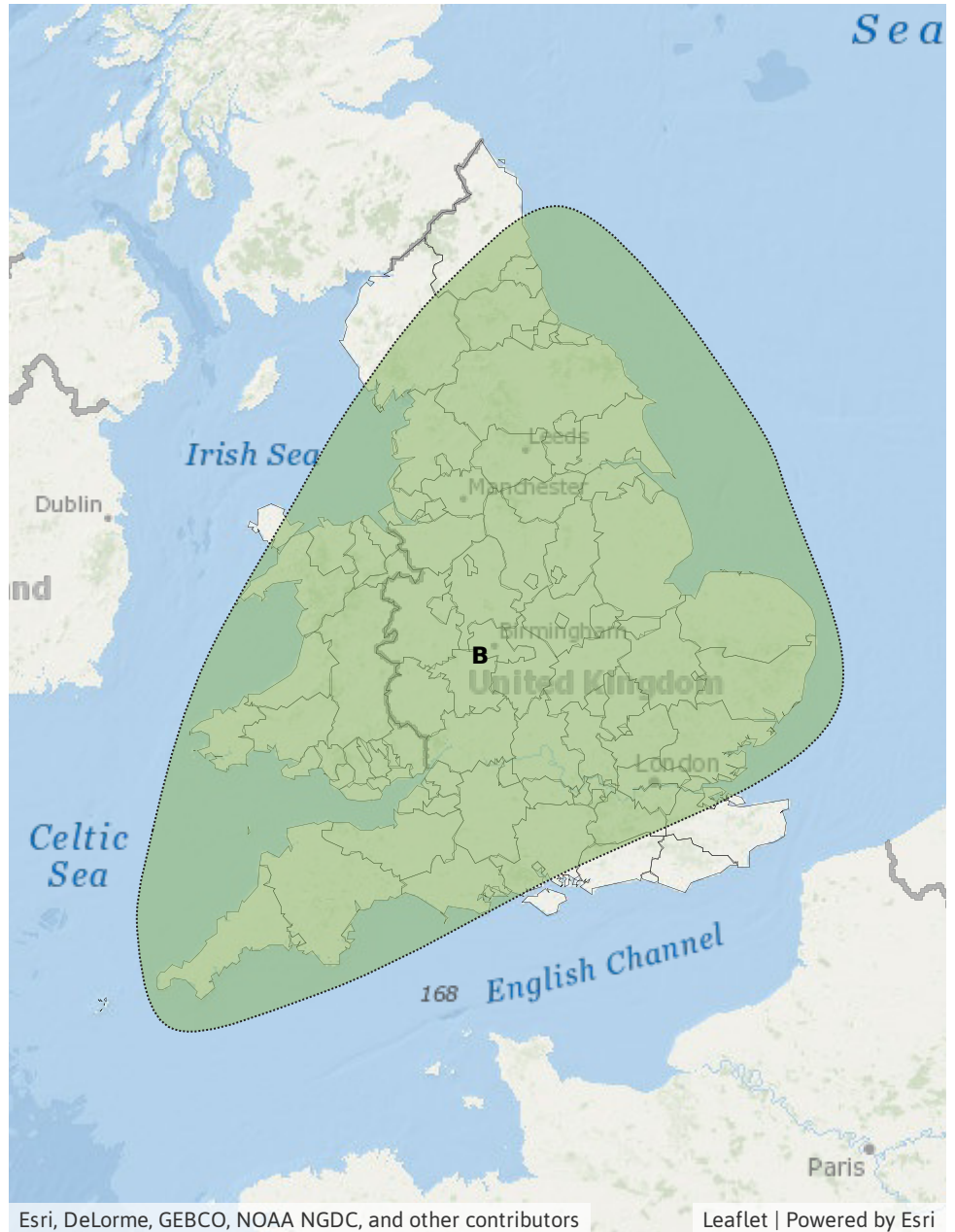
### Specific Areas of Concern Map 2: Saturday 12 and Sunday 13 October.

**RISK AREA B**  
Impact **MINOR**  
Likelihood **LOW**



Source River Surface  
Likely duration 2 Days

Further heavy rain expected to fall on already saturated catchments.



## Assessment of flood risk



### Rivers

---

The river flood risk is LOW on Friday.

Minor flooding from rivers is probable on Friday across Wales and parts of northern England and possible but not expected more widely elsewhere across parts of England.

On Saturday and Sunday minor flooding from rivers is possible over much of England and Wales.

This is due to successive periods of widespread and heavy rain from Friday onwards.



### Surface water

---

The surface water flood risk is LOW on Friday.

Minor surface water flooding is probable on Friday across Wales and parts of northern England and possible but not expected more widely elsewhere across parts of England.

On Saturday and Sunday minor surface water flooding is possible over much of England and Wales.

Urban areas are most prone to seeing impacts.

This is due to successive periods of widespread and heavy rain from Friday onwards.



### Coastal/Tidal

---

The coastal/tidal flood risk is VERY LOW for the next five days.



### Groundwater

---

The groundwater flood risk is VERY LOW for the next five days.

### Flood risk matrix



### Summary of potential impacts

#### MINIMAL

Isolated and minor flooding of low-lying land and roads  
Isolated spray/wave on coastal promenades  
Little or no disruption to travel, but wet road surfaces

#### MINOR

Localised flooding of land and roads  
Flooding affecting individual properties  
Disruption to travel and key sites in flood plans

#### SIGNIFICANT

Flooding affecting parts of communities  
Possible danger to life and damage to buildings/structures  
Disruption to travel and key sites in flood plans

#### SEVERE

Danger to life, severe disruption to travel  
Widespread flooding affecting whole communities  
Widespread disruption or loss of infrastructure  
Large scale evacuation of properties possible

Next statement due **10:30hrs Friday 11 October 2019 (all times are local)**

Contact details **Flood Forecasting Centre Duty Hydrometeorologist - 0300 12345 01**

More information **<http://www.ffc-environment-agency.metoffice.gov.uk>**