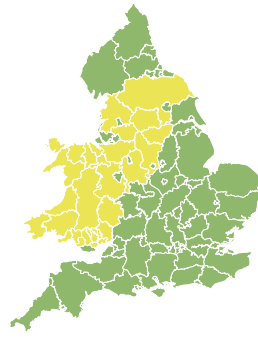


Flood Guidance Statement

10:30hrs Wednesday 09 October 2019



Wednesday

9 Oct 2019 10:30-23:59
Trend since last FGS

Steady →

Thursday

10 Oct 2019

Steady →

Friday

11 Oct 2019

Increased ↑

Saturday

12 Oct 2019

Increased ↑

Sunday

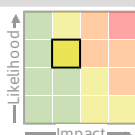
13 Oct 2019

Increased ↑

Minor river and surface water flooding is probable on Friday over parts of Wales and parts of the north Midlands and northern England and possible during the weekend over much of England and Wales. The overall flood risk is LOW.

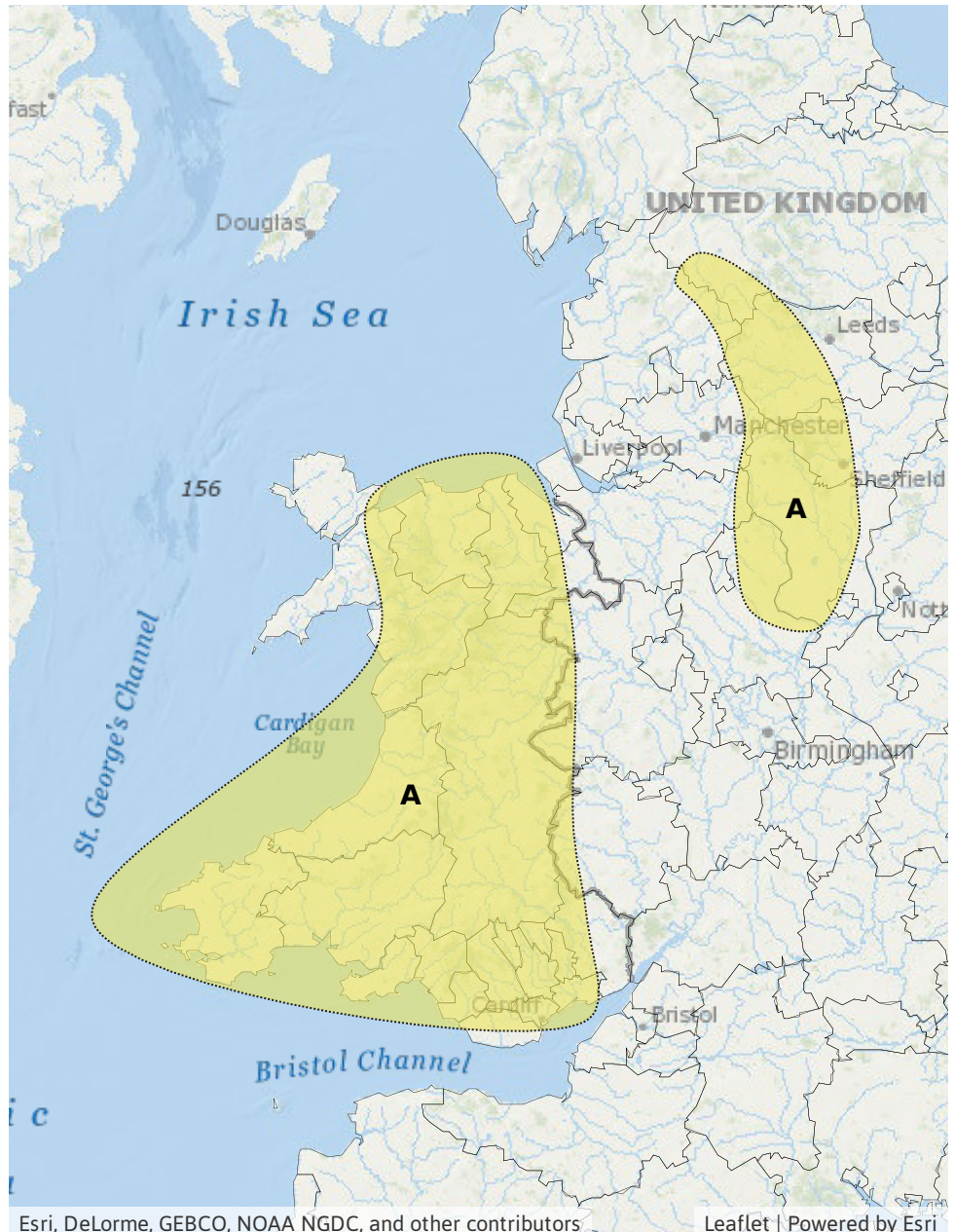
Specific Areas of Concern Map 1: Friday 11 October.

RISK AREA A
Impact **MINOR**
Likelihood **MEDIUM**



Source River Surface
Likely duration 1 Day

Flood impacts Friday morning into the afternoon due to widespread, heavy rain.

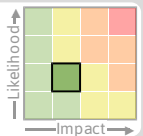


Flood Guidance Statement

10:30hrs Wednesday 09 October 2019

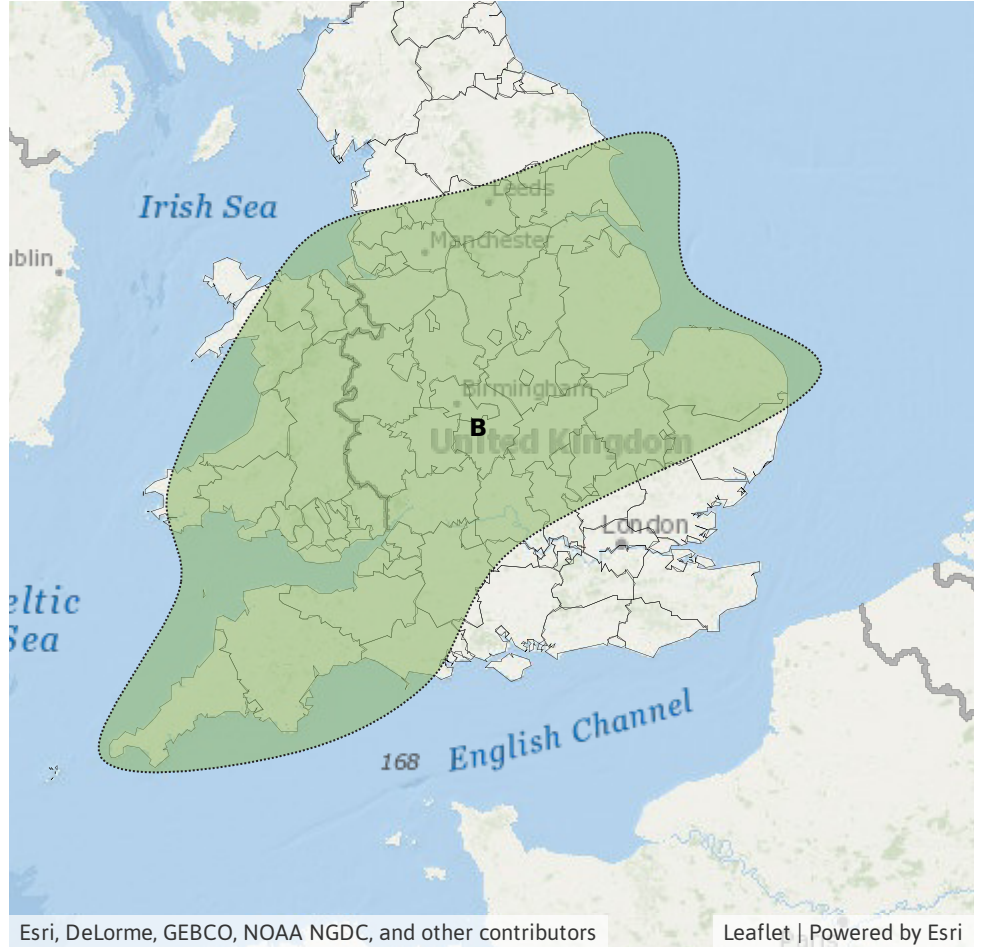
Specific Areas of Concern Map 2: Saturday 12 and Sunday 13 October.

RISK AREA B
Impact **MINOR**
Likelihood **LOW**



Source River Surface
Likely duration 2 Days

Potential for further heavy rain to fall on saturated catchments.



Assessment of flood risk



Rivers

The river flood risk is LOW on Friday.

Minor flooding from rivers is probable on Friday over Wales and parts of northern England.

More widely across parts of England and Wales on Friday minor river flooding impacts are possible but not expected.

On Saturday and Sunday minor flooding from rivers is possible over much of England and Wales.

This is due to successive periods of widespread and heavy rain from Friday onwards.



Surface water

The surface water flood risk is LOW on Friday.

Minor surface water flooding is probable on Friday over Wales and parts of northern England.

More widely across parts of England and Wales on Friday minor surface water flooding impacts are possible but not expected.

On Saturday and Sunday minor surface water flooding is possible over much of England and Wales.

Urban areas are most prone to seeing impacts.

This is due to successive periods of widespread and heavy rain from Friday onwards.



Coastal/Tidal

The coastal/tidal flood risk is VERY LOW for the next five days.



Groundwater

The groundwater flood risk is VERY LOW for the next five days.

Flood risk matrix



Summary of potential impacts

MINIMAL

Isolated and minor flooding of low-lying land and roads
Isolated spray/wave on coastal promenades
Little or no disruption to travel, but wet road surfaces

MINOR

Localised flooding of land and roads
Flooding affecting individual properties
Disruption to travel and key sites in flood plans

SIGNIFICANT

Flooding affecting parts of communities
Possible danger to life and damage to buildings/structures
Disruption to travel and key sites in flood plans

SEVERE

Danger to life, severe disruption to travel
Widespread flooding affecting whole communities
Widespread disruption or loss of infrastructure
Large scale evacuation of properties possible

Next statement due **10:30hrs Thursday 10 October 2019 (all times are local)**

Contact details **Flood Forecasting Centre Duty Hydrometeorologist - 0300 12345 01**

More information <http://www.ffc-environment-agency.metoffice.gov.uk>