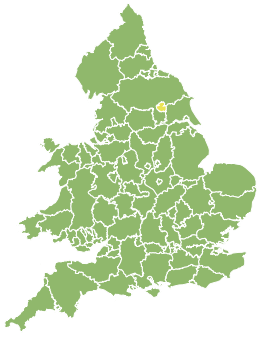


Flood Guidance Statement

10:30hrs Tuesday 08 October 2019



Tuesday

8 Oct 2019 10:30-23:59
Trend since last FGS

Steady



Wednesday

9 Oct 2019

Steady



Thursday

10 Oct 2019

Steady



Friday

11 Oct 2019

Increased



Saturday

12 Oct 2019

Steady



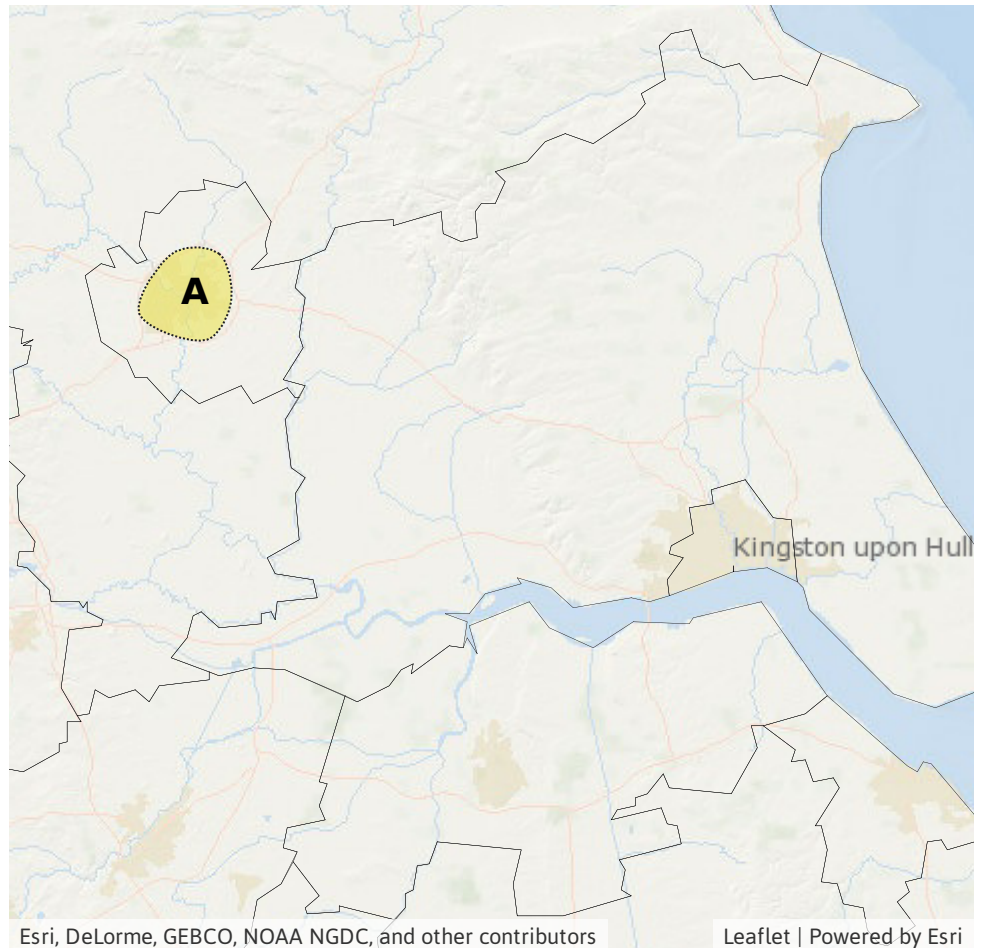
Minor river flooding impacts are probable today (Tuesday) in York. Minor river and surface water flooding impacts are possible during Friday for Wales and parts of the north of England. The overall flood risk is LOW.

Specific Areas of Concern Map 1: Tuesday 8 October.

RISK AREA A
Impact **MINOR**
Likelihood **MEDIUM**

Source River
Likely duration 1 Day

Impacts along the River Ouse in the City of York.

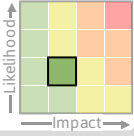


Flood Guidance Statement

10:30hrs Tuesday 08 October 2019

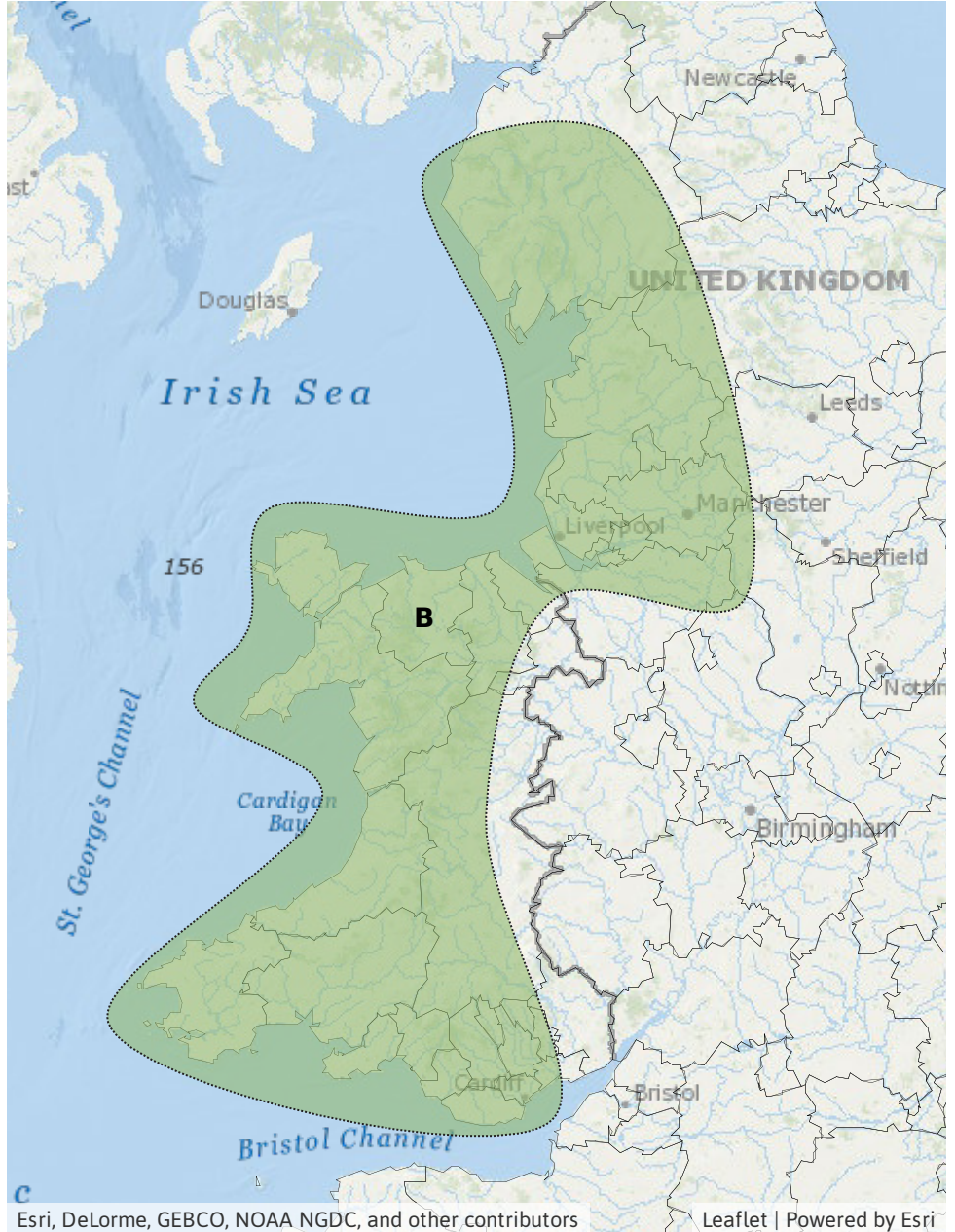
Specific Areas of Concern Map 2: Friday 11 October.

RISK AREA B
Impact **MINOR**
Likelihood **LOW**



Source River Surface
Likely duration 1 Day

Potential for flooding impacts during Friday.



Assessment of flood risk



Rivers

The river flood risk is LOW for today (Tuesday).

Minor river flooding impacts are probable from the River Ouse in York today as river levels continue to respond to recent rainfall.

Minor river flooding impacts are possible on Friday for Wales and parts of the north of England. This is due to the potential for prolonged and widespread heavy rain from late Thursday and during Friday.



Surface water

The surface water flood risk is VERY LOW for the next five days.

Minor surface water flooding impacts are possible on Friday over Wales and parts of the north of England. This is due to the potential for prolonged and widespread heavy rain from late Thursday and during Friday.



Coastal/Tidal

The coastal/tidal flood risk is VERY LOW for the next five days.



Groundwater

The groundwater flood risk is VERY LOW for the next five days.

Flood risk matrix



Summary of potential impacts

MINIMAL

Isolated and minor flooding of low-lying land and roads
Isolated spray/wave on coastal promenades
Little or no disruption to travel, but wet road surfaces

MINOR

Localised flooding of land and roads
Flooding affecting individual properties
Disruption to travel and key sites in flood plans

SIGNIFICANT

Flooding affecting parts of communities
Possible danger to life and damage to buildings/structures
Disruption to travel and key sites in flood plans

SEVERE

Danger to life, severe disruption to travel
Widespread flooding affecting whole communities
Widespread disruption or loss of infrastructure
Large scale evacuation of properties possible

Next statement due **10:30hrs Wednesday 09 October 2019 (all times are local)**

Contact details **Flood Forecasting Centre Duty Hydrometeorologist - 0300 12345 01**

More information <http://www.ffc-environment-agency.metoffice.gov.uk>