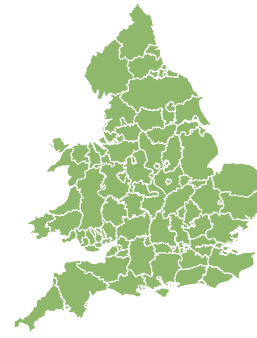
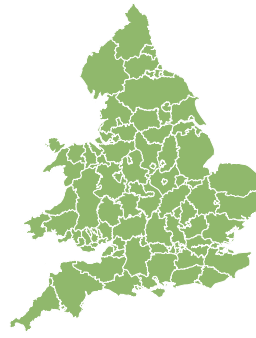
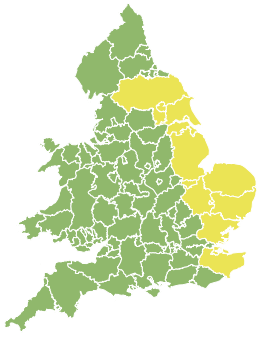


Flood Guidance Statement

10:30hrs Sunday 06 October 2019



Sunday

6 Oct 2019 10:30-23:59
Trend since last FGS

Increased



Monday

7 Oct 2019

Steady



Tuesday

8 Oct 2019

Steady



Wednesday

9 Oct 2019

Steady



Thursday

10 Oct 2019

Steady

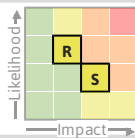


Significant surface water flooding impacts are possible in parts of Lincolnshire and East Anglia, and minor river and surface water flooding impacts are probable across parts of the east of England today (Sunday). The overall flood risk is LOW.

Specific Areas of Concern Map 1: Sunday 6 October

RISK AREA A

Impact **SIGNIFICANT**
Likelihood **LOW**

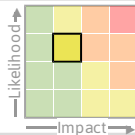


Source River Surface
Likely duration 1 Day

Impacts from heavy rain during this morning and afternoon.

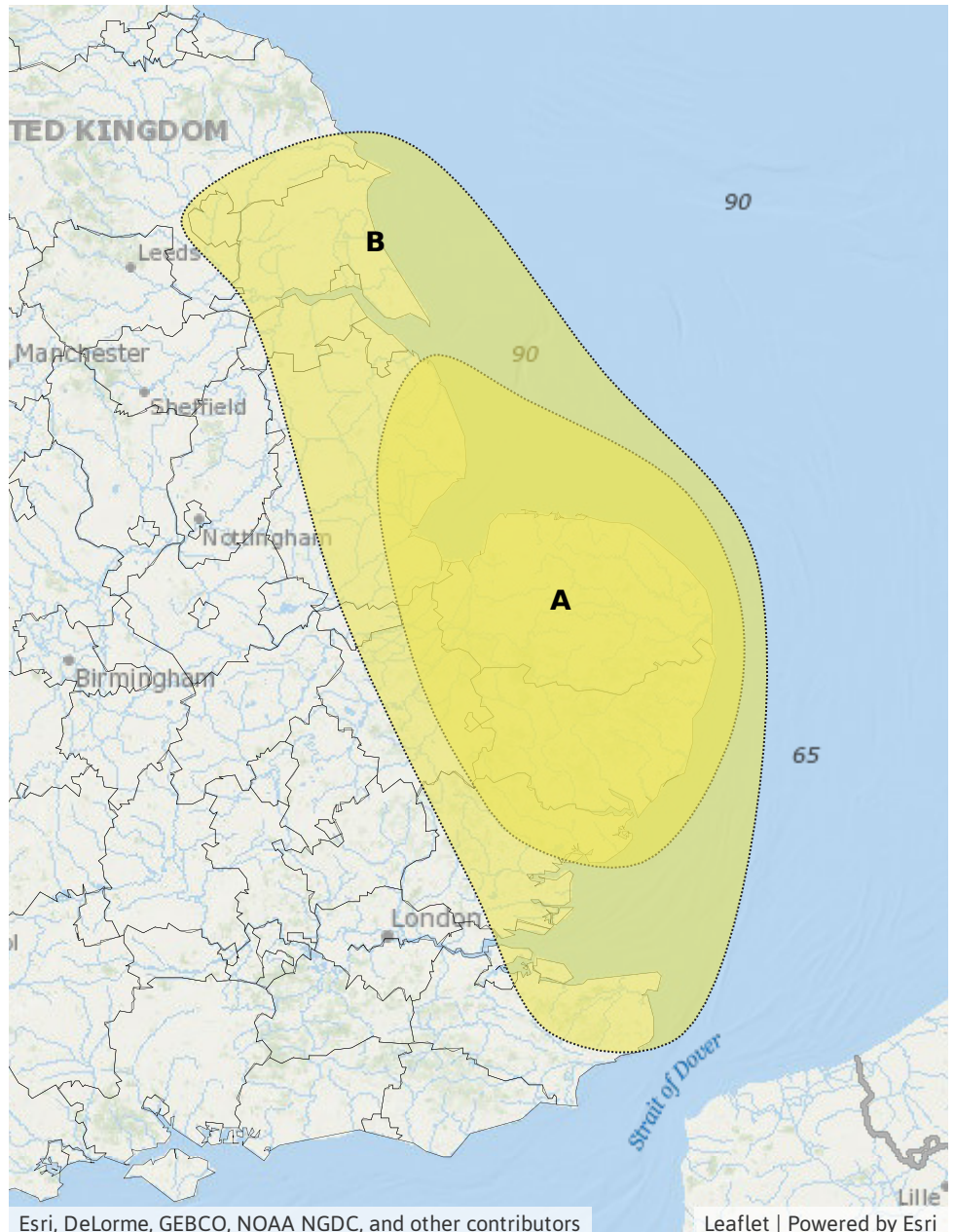
RISK AREA B

Impact **MINOR**
Likelihood **MEDIUM**



Source River Surface
Likely duration 1 Day

Surface water flooding impacts from heavy rain during this morning only.



Esri, DeLorme, GEBCO, NOAA NGDC, and other contributors

Leaflet | Powered by Esri

Assessment of flood risk



Surface water

The surface water flood risk is LOW.

Significant surface water flooding impacts are possible in parts of Lincolnshire and East Anglia today (Sunday) as heavy rain falls onto wet ground. Minor surface water flooding impacts are also probable across parts of the north-east, east and south-east of England this morning.



Rivers

The river flood risk is LOW.

Minor river flooding impacts are probable across parts of the north-east, east and south-east of England today (Sunday). This is due to heavy rainfall falling onto already saturated ground. Small, fast responding urban rivers are also prone to isolated downpours.



Coastal/Tidal

The coastal/tidal flood risk is VERY LOW for the next five days.



Groundwater

The groundwater flood risk is VERY LOW for the next five days.

Flood risk matrix



Summary of potential impacts

MINIMAL

Isolated and minor flooding of low-lying land and roads
Isolated spray/wave on coastal promenades
Little or no disruption to travel, but wet road surfaces

MINOR

Localised flooding of land and roads
Flooding affecting individual properties
Disruption to travel and key sites in flood plans

SIGNIFICANT

Flooding affecting parts of communities
Possible danger to life and damage to buildings/structures
Disruption to travel and key sites in flood plans

SEVERE

Danger to life, severe disruption to travel
Widespread flooding affecting whole communities
Widespread disruption or loss of infrastructure
Large scale evacuation of properties possible

Next statement due **10:30hrs Monday 07 October 2019 (all times are local)**

Contact details **Flood Forecasting Centre Duty Hydrometeorologist - 0300 12345 01**

More information <http://www.ffc-environment-agency.metoffice.gov.uk>