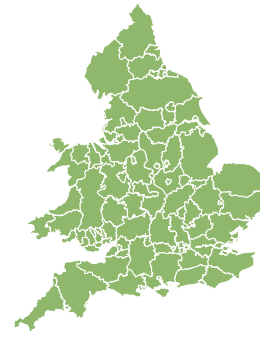
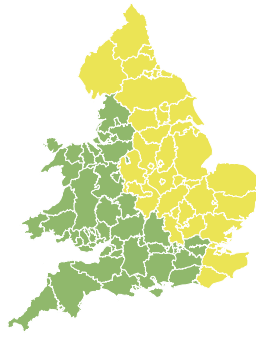


# Flood Guidance Statement

10:30hrs Friday 04 October 2019



**Friday**

4 Oct 2019 10:30-23:59  
Trend since last FGS

Steady →

**Saturday**

5 Oct 2019

Steady →

**Sunday**

6 Oct 2019

Increased ↑

**Monday**

7 Oct 2019

Steady →

**Tuesday**

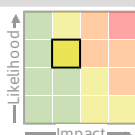
8 Oct 2019

Steady →

Minor river and surface water impacts are probable in north, east and some central parts of England on Sunday with minor impacts possible but not expected elsewhere. The overall flood risk is LOW. See end of FGS for 6-10 day forecast.

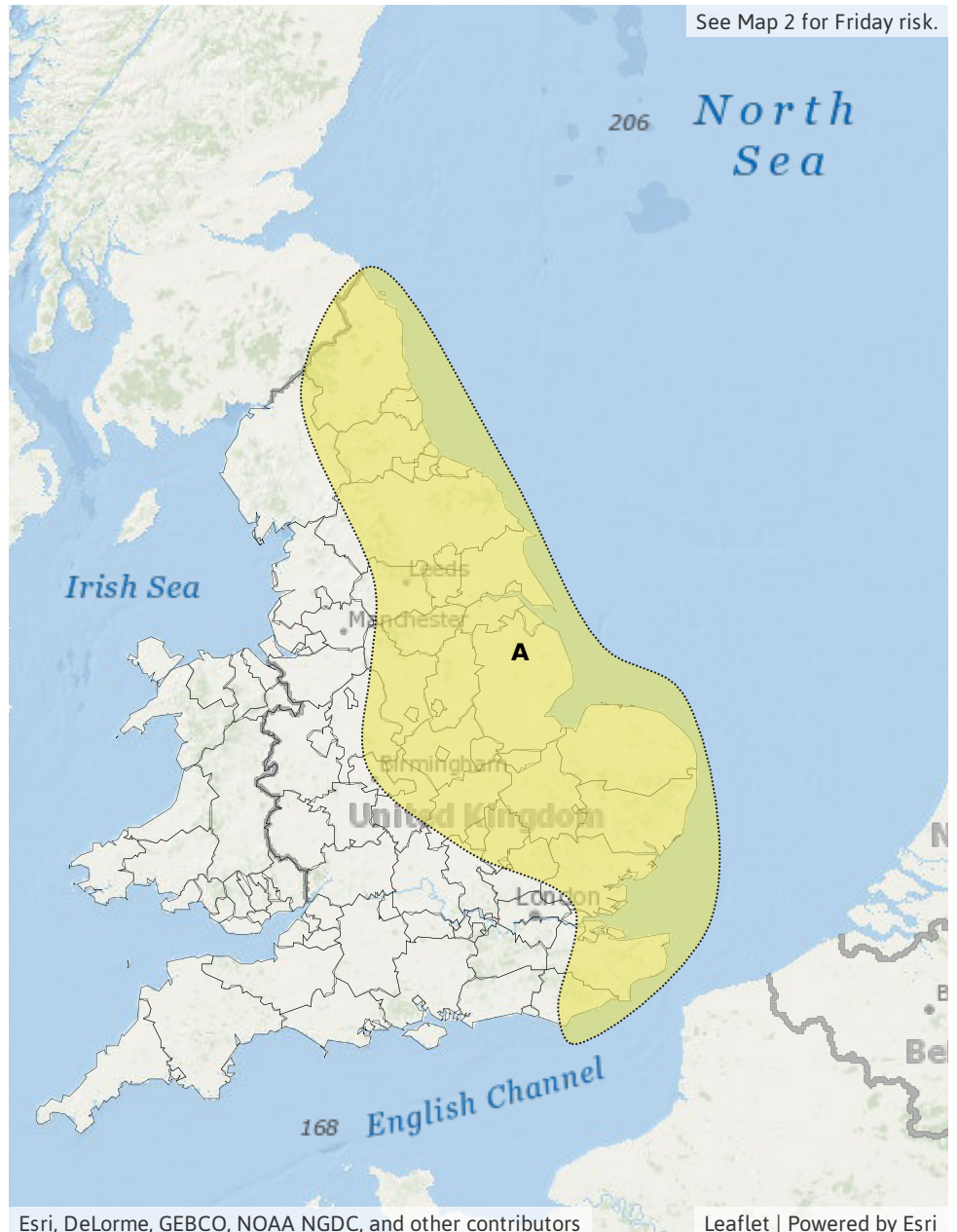
## Specific Areas of Concern Map 1: Sunday 6 October

**RISK AREA A**  
Impact **MINOR**  
Likelihood **MEDIUM**



Source River Surface  
Likely duration 1 Day

Heavy rainfall falling on to wet ground from early Sunday morning.



# Flood Guidance Statement

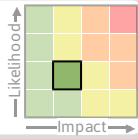
10:30hrs Friday 04 October 2019

### Specific Areas of Concern Map 2: Friday 4 October

#### RISK AREA B

Impact **MINOR**

Likelihood **LOW**



Source River Surface

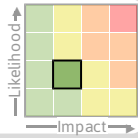
Likely duration 1 Day

Inland flood impacts possible for Wales today (Friday)

#### RISK AREA C

Impact **MINOR**

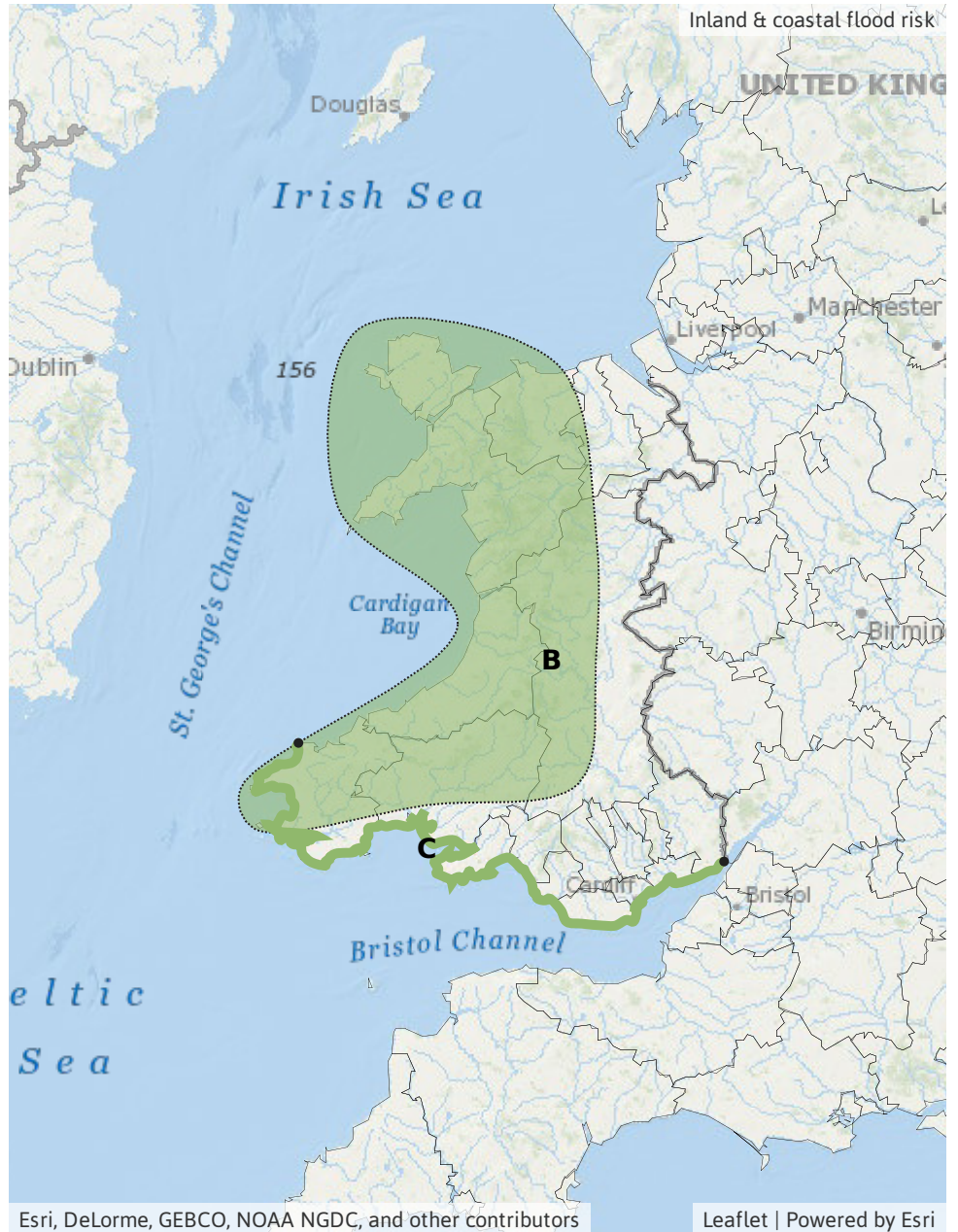
Likelihood **LOW**



Source Coastal/Tidal

Likely duration 1 Day

Spray and wave overtopping from large waves and gales possible today.



## Assessment of flood risk



### Rivers

---

The river flood risk is LOW.

Minor river flooding impacts are probable in north, east and some central parts of England on Sunday. This is due to heavy rainfall falling onto already saturated ground.

Minor river flooding impacts are possible in parts of Wales from rain today (Friday). River levels are also high for the River Severn in Shropshire and for the Rivers Trent and Soar.

Minor river flooding impacts are also possible but not expected across parts of England and Wales on Monday. This is due to the potential for further widespread heavy rain.



### Surface water

---

The surface water flood risk is LOW.

Minor surface water flooding impacts are probable in north, east and some central parts of England on Sunday as further heavy rain falls onto wet ground.

Minor surface water flooding impacts are possible in parts of Wales today (Friday). Minor surface water flooding impacts are also possible but not expected across parts of England and Wales on Monday. This is due to the potential for further widespread heavy rain.



### Coastal/Tidal

---

The coastal/tidal flood risk is VERY LOW for the next five days.

Minor coastal flooding impacts are possible along the south coast of Wales today (Friday) due to coastal gales and large waves from Storm Lorenzo.



### Groundwater

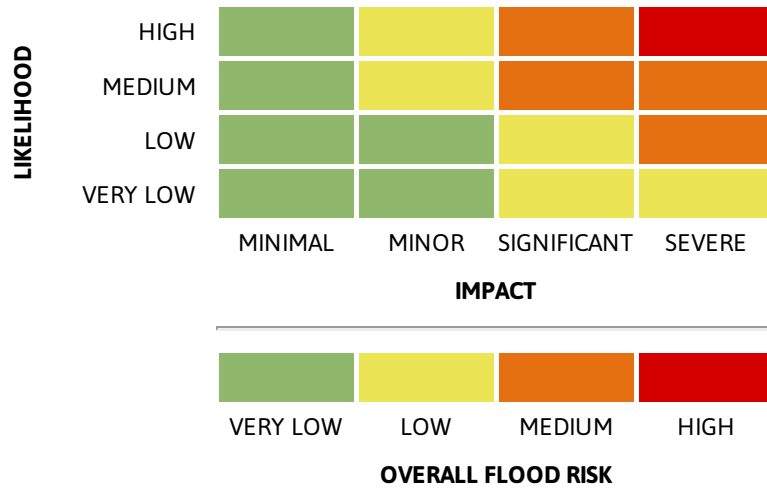
---

The groundwater flood risk is VERY LOW for the next five days.

### 6-10 day forecast

Further spells of rain falling on already wet catchments could result in some river and surface water flooding during this period.

### Flood risk matrix



### Summary of potential impacts

#### MINIMAL

Isolated and minor flooding of low-lying land and roads  
Isolated spray/wave on coastal promenades  
Little or no disruption to travel, but wet road surfaces

#### MINOR

Localised flooding of land and roads  
Flooding affecting individual properties  
Disruption to travel and key sites in flood plans

#### SIGNIFICANT

Flooding affecting parts of communities  
Possible danger to life and damage to buildings/structures  
Disruption to travel and key sites in flood plans

#### SEVERE

Danger to life, severe disruption to travel  
Widespread flooding affecting whole communities  
Widespread disruption or loss of infrastructure  
Large scale evacuation of properties possible

Next statement due **10:30hrs Saturday 05 October 2019 (all times are local)**

Contact details **Flood Forecasting Centre Duty Hydrometeorologist - 0300 12345 01**

More information <http://www.ffc-environment-agency.metoffice.gov.uk>