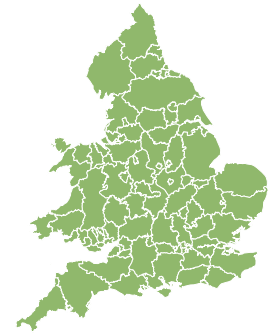
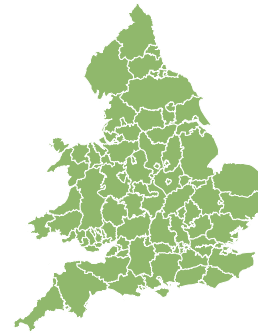
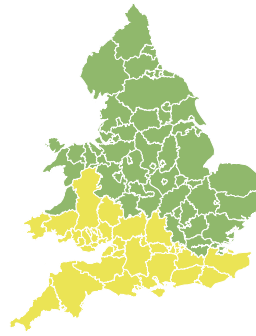
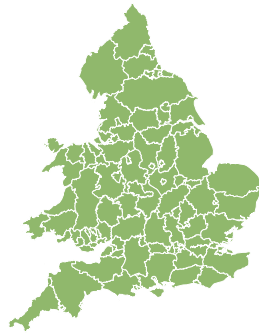
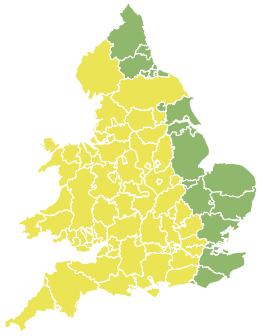


# Flood Guidance Statement

10:30hrs Sunday 22 September 2019



**Sunday**

22 Sep 2019 10:30-23:59  
Trend since last FGS

Steady →

**Monday**

23 Sep 2019

Steady →

**Tuesday**

24 Sep 2019

Increased ↑

**Wednesday**

25 Sep 2019

Steady →

**Thursday**

26 Sep 2019

Steady →

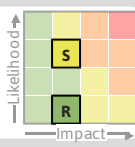
Minor surface water flooding impacts are probable today (Sunday) and also on Tuesday in parts of England and Wales. The overall flood risk is LOW. See end of FGS for 6-10 day forecast.

## Specific Areas of Concern Map 1: Sunday 22 September.

**RISK AREA A**

Impact **MINOR**

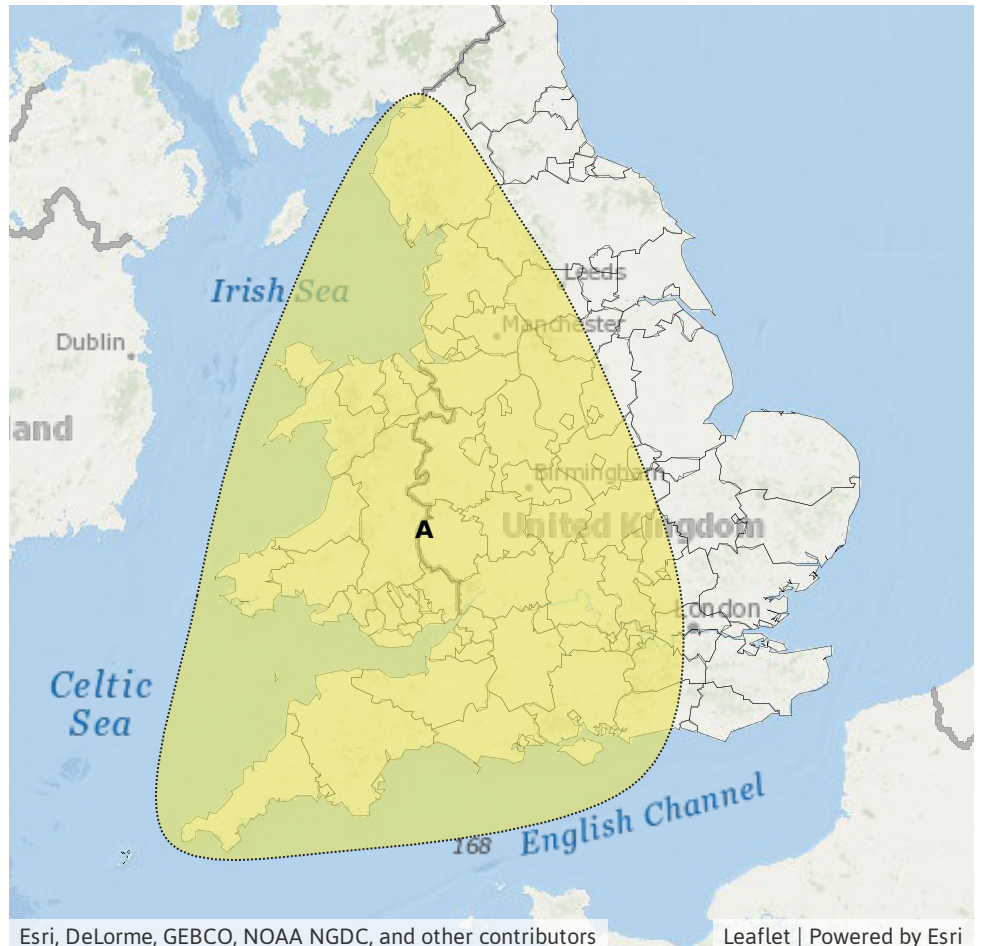
Likelihood **MEDIUM**



Source River Surface

Likely duration 1 Day

Urban areas are most at risk.

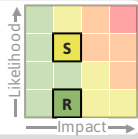


# Flood Guidance Statement

10:30hrs Sunday 22 September 2019

### Specific Areas of Concern Map 2: Tuesday 24 September.

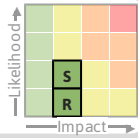
**RISK AREA B**  
Impact **MINOR**  
Likelihood **MEDIUM**



Source River Surface  
Likely duration 1 Day

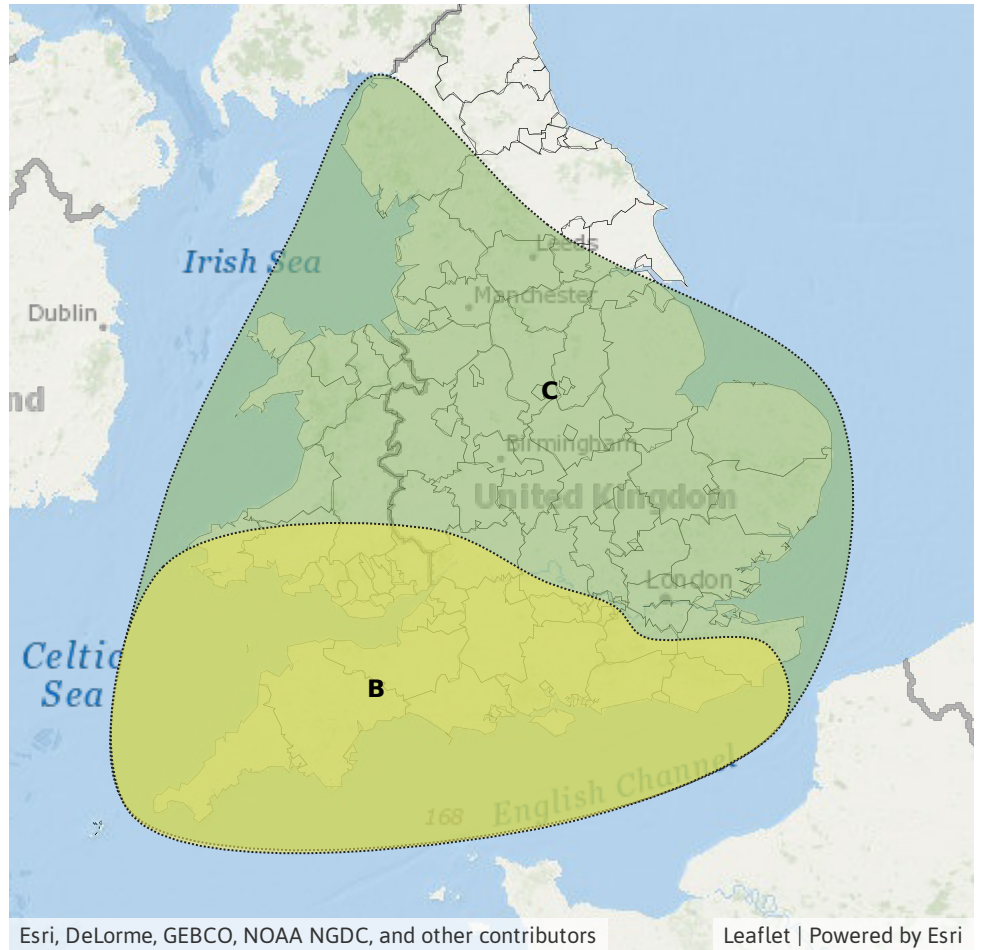
Frequent, heavy showers.

**RISK AREA C**  
Impact **MINOR**  
Likelihood **LOW**



Source River Surface  
Likely duration 1 Day

Frequent and heavy showers.



## Assessment of flood risk



### Surface water

---

The surface water flood risk is LOW on both Sunday and Tuesday.

Minor surface water flooding impacts are probable today (Sunday) in parts of England and Wales due to heavy rain or thunderstorms.

Minor surface water flooding impacts are also probable across south Wales and the south of England on Tuesday, and possible in many other areas, due to frequent, heavy showers or bands of rain.



### Rivers

---

The river flood risk is VERY LOW for the next five days.

Isolated minor river flooding impacts are possible but not expected in parts of England and Wales on Sunday and Tuesday due to thundery showers or bands of heavy rain. Urban and fast responding catchments are most likely to be affected.



### Coastal/Tidal

---

The coastal/tidal flood risk is VERY LOW for the next five days.



### Groundwater

---

The groundwater flood risk is VERY LOW for the next five days.

### 6-10 day forecast

Wet and windy weather may lead to a large surge and large waves coinciding with high tides during the high spring tide period at the end of September and into early October. Impacts are possible if this occurs.

### Flood risk matrix



### Summary of potential impacts

#### MINIMAL

Isolated and minor flooding of low-lying land and roads  
Isolated spray/wave on coastal promenades  
Little or no disruption to travel, but wet road surfaces

#### MINOR

Localised flooding of land and roads  
Flooding affecting individual properties  
Disruption to travel and key sites in flood plans

#### SIGNIFICANT

Flooding affecting parts of communities  
Possible danger to life and damage to buildings/structures  
Disruption to travel and key sites in flood plans

#### SEVERE

Danger to life, severe disruption to travel  
Widespread flooding affecting whole communities  
Widespread disruption or loss of infrastructure  
Large scale evacuation of properties possible

Next statement due **10:30hrs Monday 23 September 2019 (all times are local)**

Contact details **Flood Forecasting Centre Duty Hydrometeorologist - 0300 12345 01**

More information <http://www.ffc-environment-agency.metoffice.gov.uk>