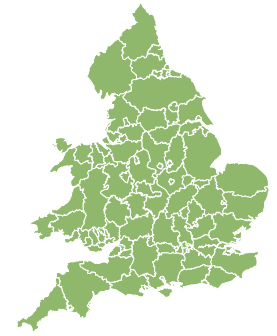
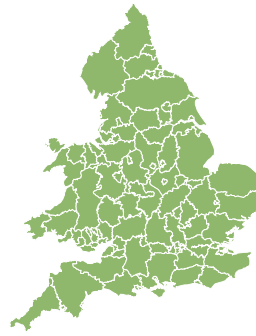
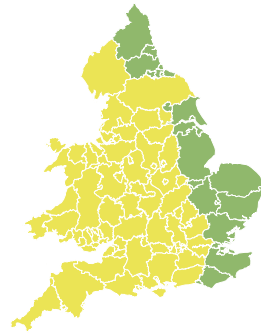
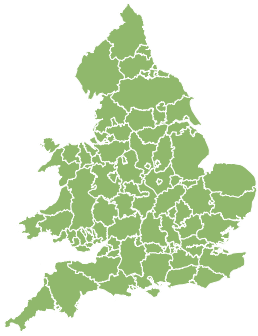


Flood Guidance Statement

10:30hrs Saturday 21 September 2019



Saturday

21 Sep 2019 10:30-23:59
Trend since last FGS

Decreased ↓

Sunday

22 Sep 2019

Increased ↑

Monday

23 Sep 2019

Steady →

Tuesday

24 Sep 2019

Steady →

Wednesday

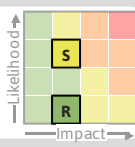
25 Sep 2019

Increased ↑

Minor surface water flooding impacts are probable on Sunday in parts of England and Wales. On Tuesday and Wednesday, minor surface water and river flooding impacts are possible but not expected across England and Wales. The overall flood risk is LOW.

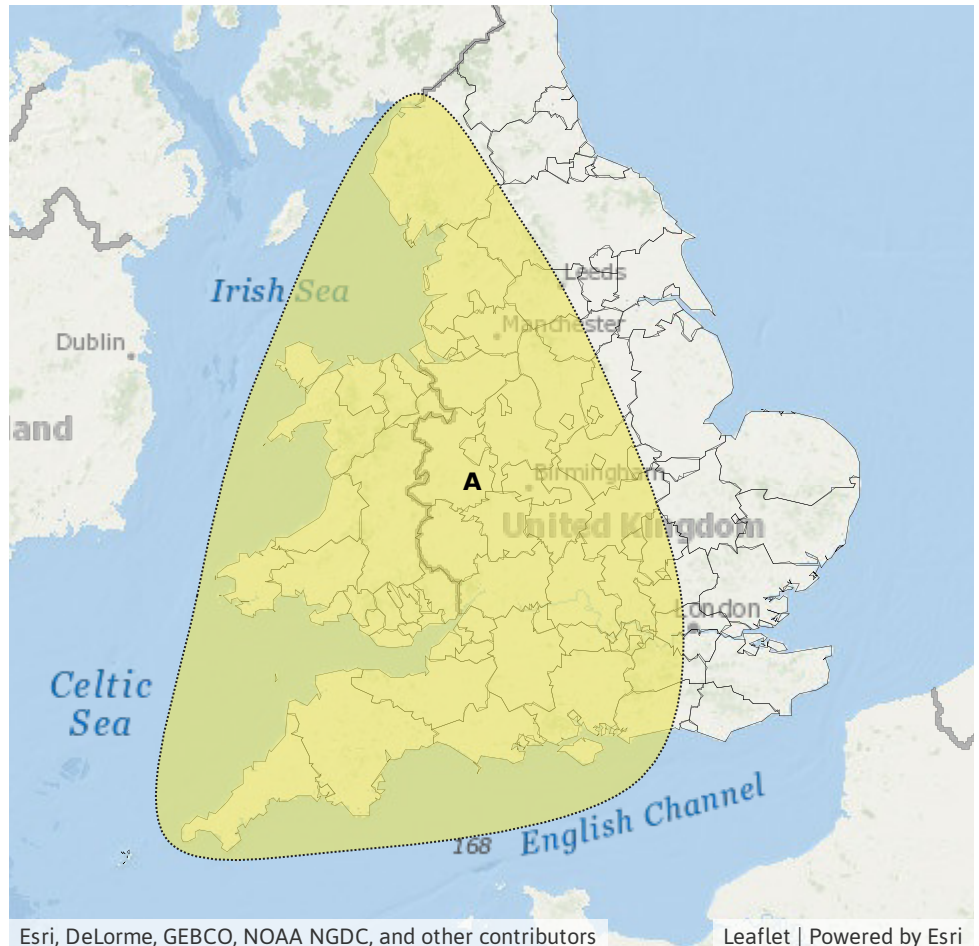
Specific Areas of Concern Map 1: Sunday 22 September.

RISK AREA A
Impact **MINOR**
Likelihood **MEDIUM**



Source River Surface
Likely duration 1 Day

Urban areas are most at risk.



Assessment of flood risk



Surface water

The surface water flood risk is LOW on Sunday.

Minor surface water flooding impacts are probable on Sunday in parts of England and Wales due to heavy rain or thunderstorms.

Today (Saturday) isolated minor surface water flooding impacts are possible but not expected across parts of south west England and the south and west of Wales due to thundery showers.

On Tuesday and Wednesday, minor surface water flooding impacts are possible but not expected across England and Wales due to the potential for frequent, heavy showers or bands of rain.



Rivers

The river flood risk is VERY LOW for the next five days.

Isolated minor river flooding impacts are possible but not expected in parts of England and Wales on Saturday, Sunday, Tuesday and Wednesday due to thundery showers or bands of heavy rain. Urban and fast responding catchments are most likely to be affected.



Coastal/Tidal

The coastal/tidal flood risk is VERY LOW for the next five days.



Groundwater

The groundwater flood risk is VERY LOW for the next five days.

Flood risk matrix



Summary of potential impacts

MINIMAL

Isolated and minor flooding of low-lying land and roads
Isolated spray/wave on coastal promenades
Little or no disruption to travel, but wet road surfaces

MINOR

Localised flooding of land and roads
Flooding affecting individual properties
Disruption to travel and key sites in flood plans

SIGNIFICANT

Flooding affecting parts of communities
Possible danger to life and damage to buildings/structures
Disruption to travel and key sites in flood plans

SEVERE

Danger to life, severe disruption to travel
Widespread flooding affecting whole communities
Widespread disruption or loss of infrastructure
Large scale evacuation of properties possible

Next statement due **10:30hrs Sunday 22 September 2019 (all times are local)**

Contact details **Flood Forecasting Centre Duty Hydrometeorologist - 0300 12345 01**

More information <http://www.ffc-environment-agency.metoffice.gov.uk>