

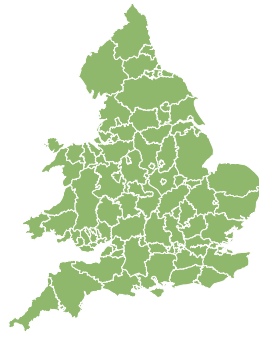
Flood Guidance Statement

10:30hrs Friday 20 September 2019



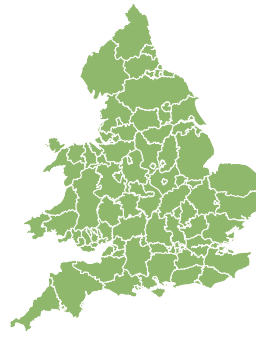
Friday
20 Sep 2019 10:30-23:59
Trend since last FGS

Steady →



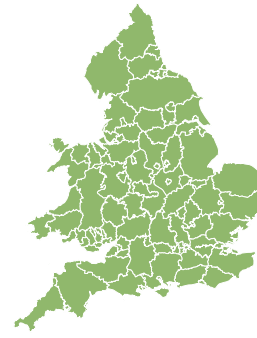
Saturday
21 Sep 2019

Increased ↑



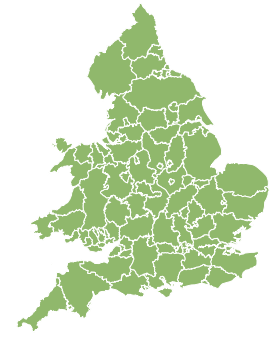
Sunday
22 Sep 2019

Increased ↑



Monday
23 Sep 2019

Steady →



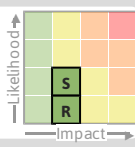
Tuesday
24 Sep 2019

Increased ↑

Minor surface water flooding impacts are possible late Saturday into Sunday and possible but not expected on Tuesday in parts of England and Wales. The overall flood risk is VERY LOW.

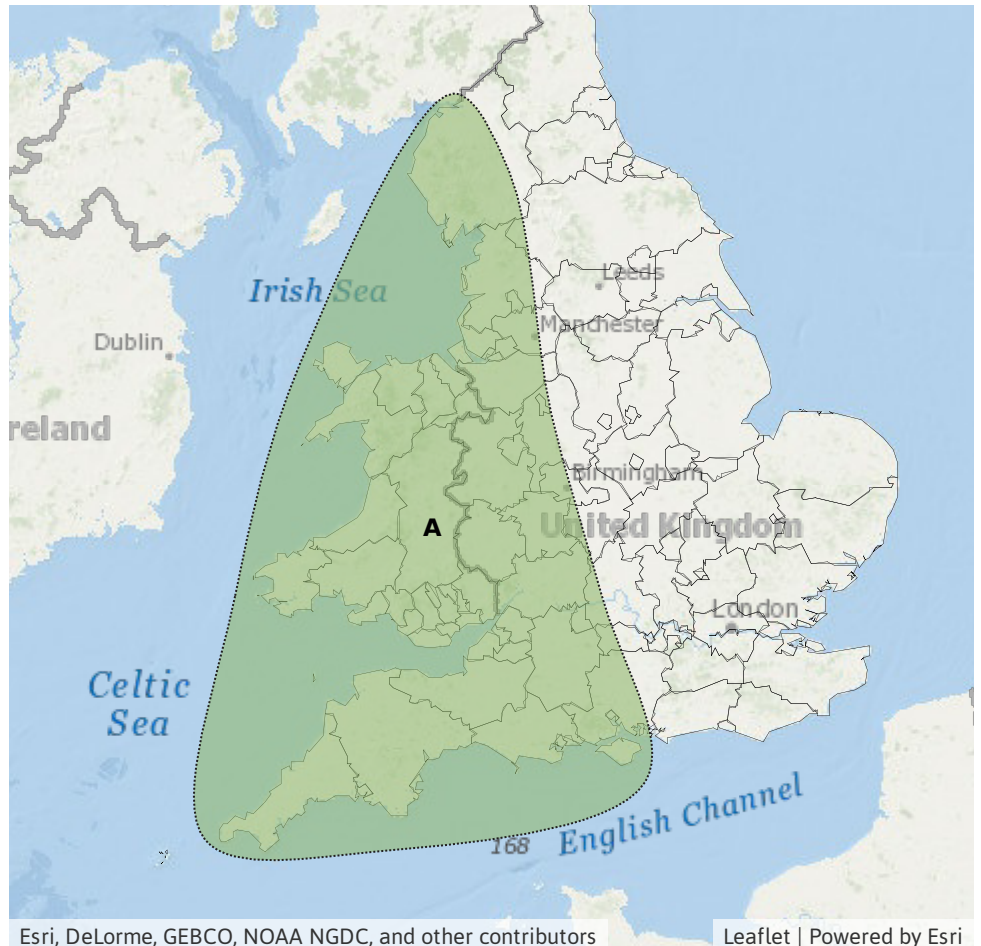
Specific Area of Concern Map 1: Late Saturday 21 to Sunday 22 September

RISK AREA A
Impact **MINOR**
Likelihood **LOW**



Source River Surface
Likely duration 2 Days

Showers followed by a band of heavy rain.



Assessment of flood risk



Surface water

The surface water flood risk is VERY LOW for the next five days.

Minor surface water flooding impacts are possible late Saturday and into Sunday across parts of Wales and central and western England, as a result of heavy showers followed by a band of rain.

On Tuesday, minor surface water flooding impacts are possible but not expected across England and Wales due to the potential for frequent, heavy showers.



Rivers

The river flood risk is VERY LOW for the next five days.

Isolated minor river flooding impacts are possible but not expected late Saturday and into Sunday for urban/fast responding catchments in parts of Wales and central and western England. This is a result of heavy showers followed by a band of rain.

On Tuesday, isolated minor river flooding impacts are possible but not expected for urban/fast responding catchments across England and Wales due to the potential for frequent, heavy showers.



Coastal/Tidal

The coastal/tidal flood risk is VERY LOW for the next five days.



Groundwater

The groundwater flood risk is VERY LOW for the next five days.

Flood risk matrix



Summary of potential impacts

MINIMAL

Isolated and minor flooding of low-lying land and roads
Isolated spray/wave on coastal promenades
Little or no disruption to travel, but wet road surfaces

MINOR

Localised flooding of land and roads
Flooding affecting individual properties
Disruption to travel and key sites in flood plans

SIGNIFICANT

Flooding affecting parts of communities
Possible danger to life and damage to buildings/structures
Disruption to travel and key sites in flood plans

SEVERE

Danger to life, severe disruption to travel
Widespread flooding affecting whole communities
Widespread disruption or loss of infrastructure
Large scale evacuation of properties possible

Next statement due **10:30hrs Saturday 21 September 2019 (all times are local)**

Contact details **Flood Forecasting Centre Duty Hydrometeorologist - 0300 12345 01**

More information **<http://www.ffc-environment-agency.metoffice.gov.uk>**