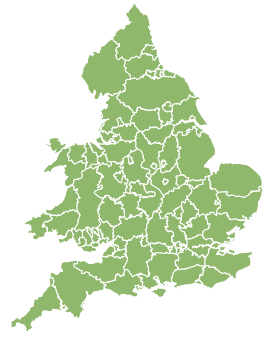
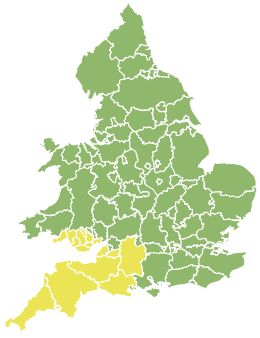


# Flood Guidance Statement

10:30hrs Monday 09 September 2019



**Monday**

9 Sep 2019 10:30-23:59  
Trend since last FGS

Increased ↑

**Tuesday**

10 Sep 2019

Steady →

**Wednesday**

11 Sep 2019

Steady →

**Thursday**

12 Sep 2019

Steady →

**Friday**

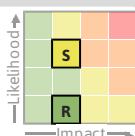
13 Sep 2019

Steady →

Minor surface water impacts are probable across parts of south Wales and the south-west of England on Monday. The overall flood risk is LOW.

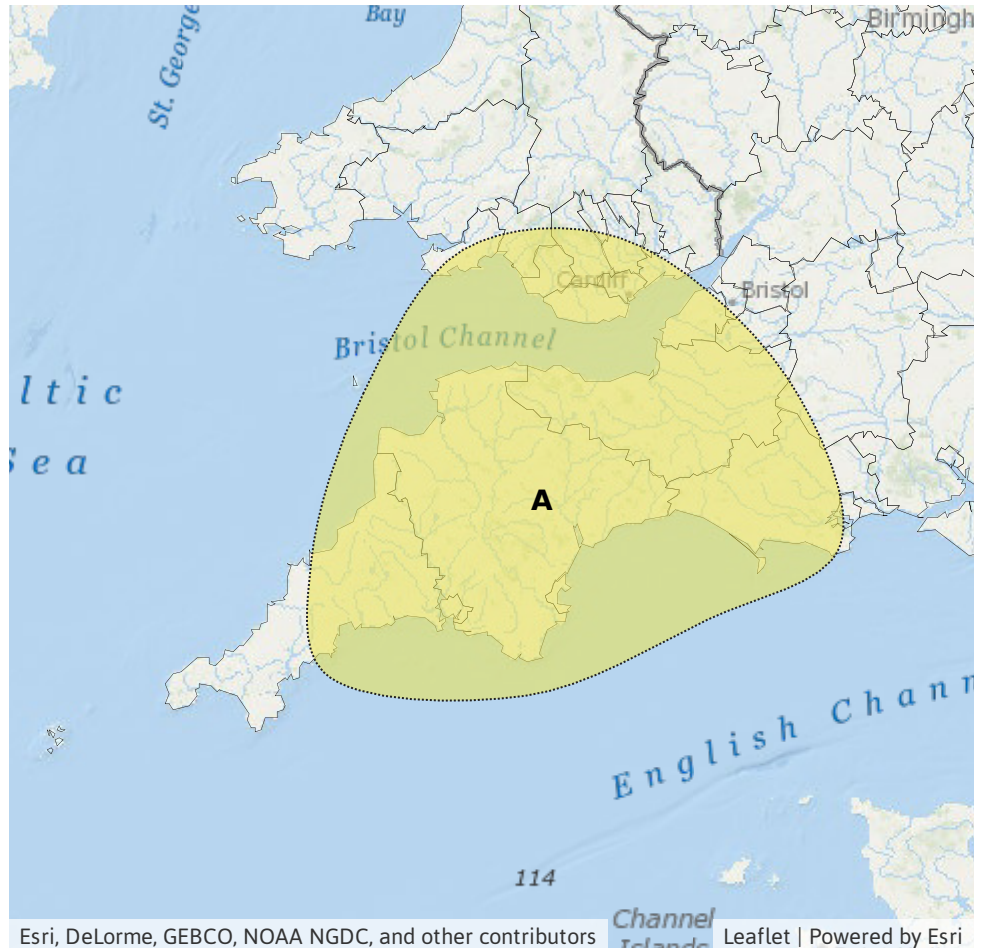
## Specific Areas of Concern Map 1: Monday 9 September

**RISK AREA A**  
Impact **MINOR**  
Likelihood **MEDIUM**



Source River Surface  
Likely duration 1 Day

Urban areas at greatest risk.



## Assessment of flood risk



### Surface water

---

The surface water flood risk is LOW.

Isolated minor surface water flooding impacts are probable on Monday across parts of south Wales and the south-west of England due to heavy, slow moving rain and thunderstorms. Minor impacts are also possible but not expected more widely across other parts of Wales and the south and south-west of England.



### Rivers

---

The river flood risk is VERY LOW for the next five days.

Isolated minor river flooding impacts are possible but not expected in urban and fast-responding catchments in parts of Wales and parts of the south and south-west of England on Monday due to heavy rain and thunderstorms.



### Coastal/Tidal

---

The coastal/tidal flood risk is VERY LOW for the next five days.



### Groundwater

---

The groundwater flood risk is VERY LOW for the next five days.

### Flood risk matrix



### Summary of potential impacts

#### MINIMAL

Isolated and minor flooding of low-lying land and roads  
Isolated spray/wave on coastal promenades  
Little or no disruption to travel, but wet road surfaces

#### MINOR

Localised flooding of land and roads  
Flooding affecting individual properties  
Disruption to travel and key sites in flood plans

#### SIGNIFICANT

Flooding affecting parts of communities  
Possible danger to life and damage to buildings/structures  
Disruption to travel and key sites in flood plans

#### SEVERE

Danger to life, severe disruption to travel  
Widespread flooding affecting whole communities  
Widespread disruption or loss of infrastructure  
Large scale evacuation of properties possible

Next statement due **10:30hrs Tuesday 10 September 2019 (all times are local)**

Contact details **Flood Forecasting Centre Duty Hydrometeorologist - 0300 12345 01**

More information <http://www.ffc-environment-agency.metoffice.gov.uk>