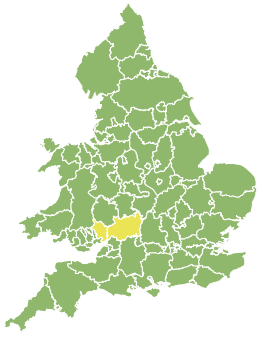


Flood Guidance Statement

10:30hrs Sunday 01 September 2019



Sunday

1 Sep 2019 10:30-23:59
Trend since last FGS

Steady →

Monday

2 Sep 2019

Steady →

Tuesday

3 Sep 2019

Steady →

Wednesday

4 Sep 2019

Steady →

Thursday


5 Sep 2019

Steady →

Minor coastal flooding impacts are probable along the Wye Estuary today (Sunday). The overall flood risk is **LOW**.

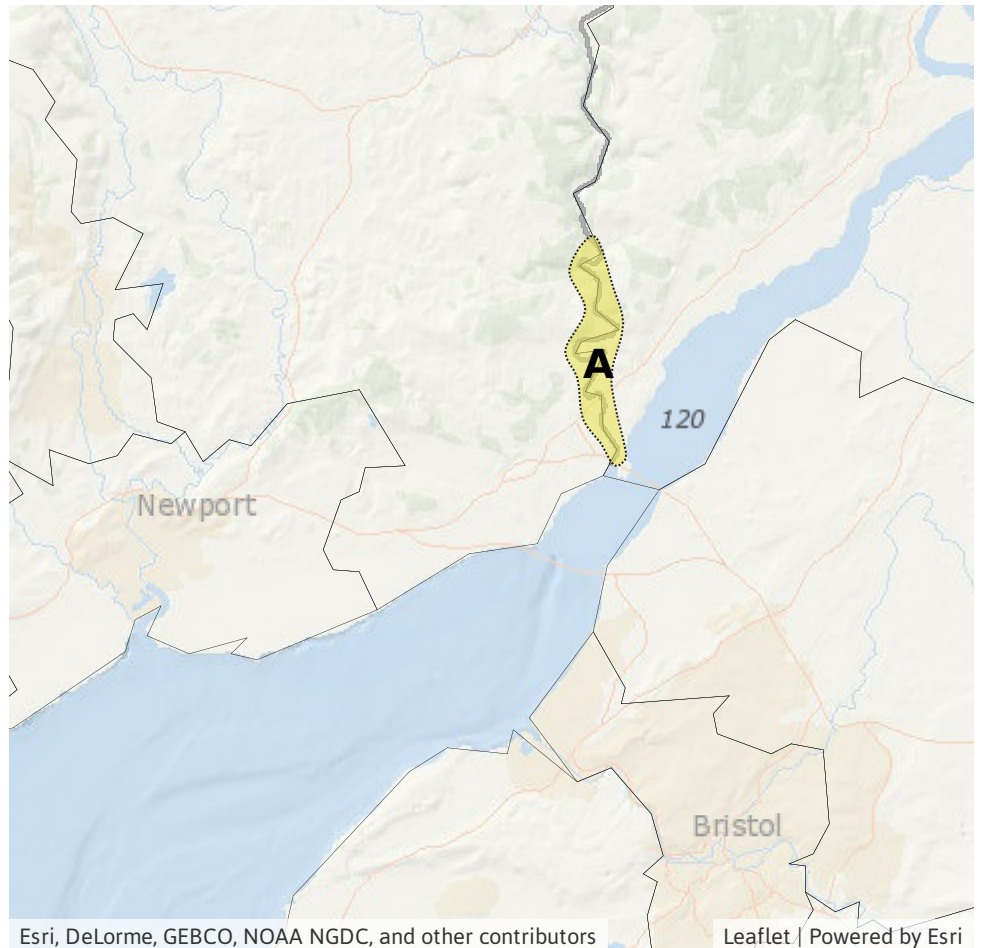
Specific Areas of Concern Map 1 - Sunday 1 September

RISK AREA A
Impact **MINOR**
Likelihood **MEDIUM**



Source Coastal/Tidal
Likely duration 1 Day

Coastal flooding impacts probable for parts of the tidal River Wye around high tides.



Assessment of flood risk



Coastal/Tidal

The coastal/tidal flood risk is LOW for today (Sunday) along the Wye Estuary, where minor flooding impacts are probable due to high spring tides - see Map 1.

For all other coasts, flooding impacts are expected to be minimal.



Surface water

The surface water flood risk is VERY LOW for the next five days.



Rivers

The river flood risk is VERY LOW for the next five days.



Groundwater

The groundwater flood risk is VERY LOW for the next five days.

Flood risk matrix



Summary of potential impacts

MINIMAL

Isolated and minor flooding of low-lying land and roads
Isolated spray/wave on coastal promenades
Little or no disruption to travel, but wet road surfaces

MINOR

Localised flooding of land and roads
Flooding affecting individual properties
Disruption to travel and key sites in flood plans

SIGNIFICANT

Flooding affecting parts of communities
Possible danger to life and damage to buildings/structures
Disruption to travel and key sites in flood plans

SEVERE

Danger to life, severe disruption to travel
Widespread flooding affecting whole communities
Widespread disruption or loss of infrastructure
Large scale evacuation of properties possible

Next statement due **10:30hrs Monday 02 September 2019 (all times are local)**

Contact details **Flood Forecasting Centre Duty Hydrometeorologist - 0300 12345 01**

More information <http://www.ffc-environment-agency.metoffice.gov.uk>