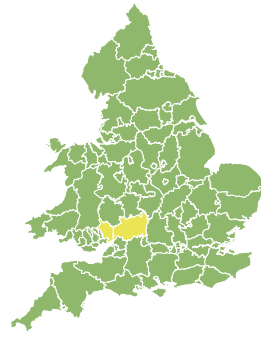
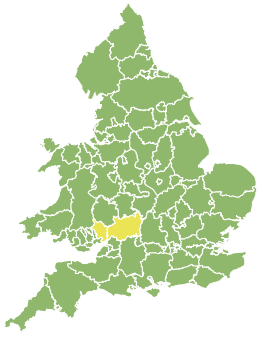


# Flood Guidance Statement

10:30hrs Saturday 31 August 2019



Saturday

31 Aug 2019 10:30-23:59  
Trend since last FGS

Steady →

Sunday

1 Sep 2019

Steady →

Monday

2 Sep 2019

Steady →

Tuesday

3 Sep 2019

Steady →

Wednesday

4 Sep 2019

Steady →

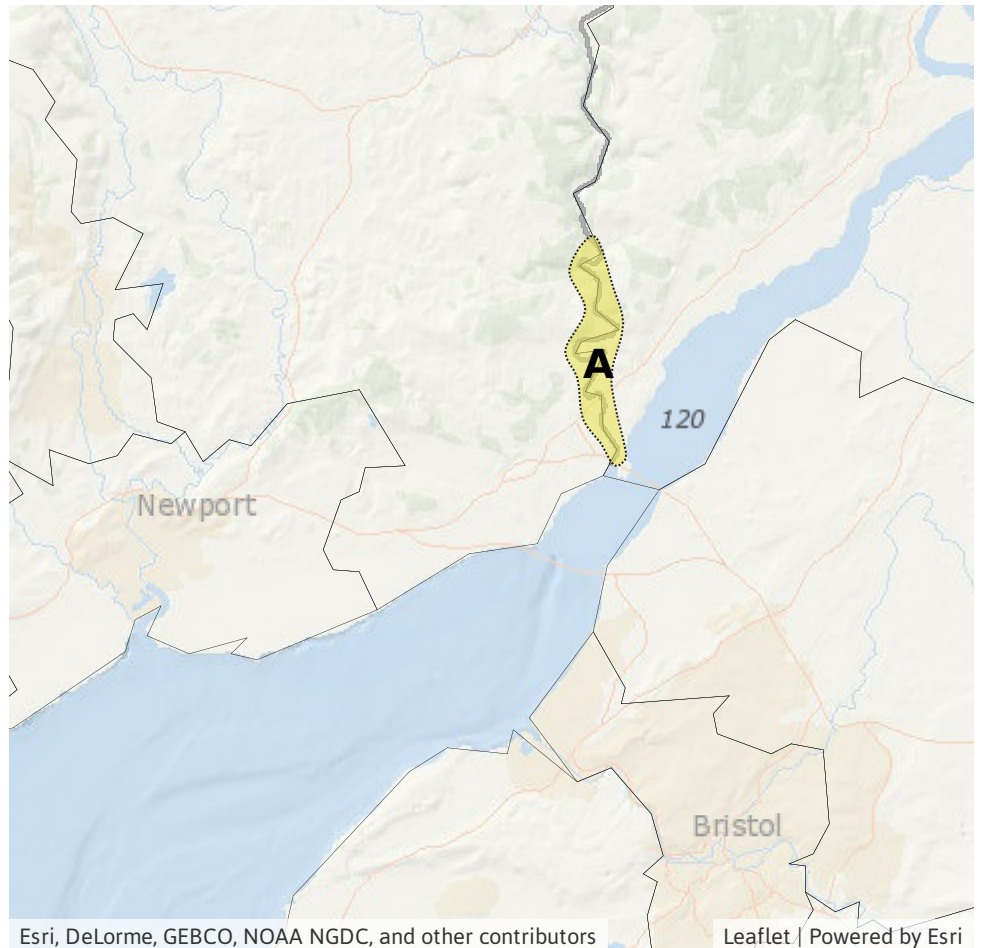
Minor coastal flooding impacts are probable along the Wye Estuary today (Saturday) and on Sunday. The overall flood risk is LOW.

## Specific Areas of Concern Map 1 - Saturday 31 August and Sunday 1 September

**RISK AREA A**  
Impact **MINOR**  
Likelihood **MEDIUM**

Source Coastal/Tidal  
Likely duration 2 Days

Coastal flooding impacts probable for parts of the tidal River Wye around high tides.



### Assessment of flood risk



#### Coastal/Tidal

---

The coastal/tidal flood risk is LOW for today (Saturday) and Sunday along the Wye Estuary, where minor flooding impacts are probable due to high spring tides - see Map 1. Minor impacts are also possible along the Mersey Estuary through the weekend.

For all other coasts, flooding impacts are expected to be minimal.



#### Surface water

---

The surface water flood risk is VERY LOW for the next five days.



#### Rivers

---

The river flood risk is VERY LOW for the next five days.



#### Groundwater

---

The groundwater flood risk is VERY LOW for the next five days.

# Flood Guidance Statement

10:30hrs Saturday 31 August 2019

### Flood risk matrix



### Summary of potential impacts

#### MINIMAL

Isolated and minor flooding of low-lying land and roads  
Isolated spray/wave on coastal promenades  
Little or no disruption to travel, but wet road surfaces

#### MINOR

Localised flooding of land and roads  
Flooding affecting individual properties  
Disruption to travel and key sites in flood plans

#### SIGNIFICANT

Flooding affecting parts of communities  
Possible danger to life and damage to buildings/structures  
Disruption to travel and key sites in flood plans

#### SEVERE

Danger to life, severe disruption to travel  
Widespread flooding affecting whole communities  
Widespread disruption or loss of infrastructure  
Large scale evacuation of properties possible

Next statement due **10:30hrs Sunday 01 September 2019 (all times are local)**

Contact details **Flood Forecasting Centre Duty Hydrometeorologist - 0300 12345 01**

More information <http://www.ffc-environment-agency.metoffice.gov.uk>