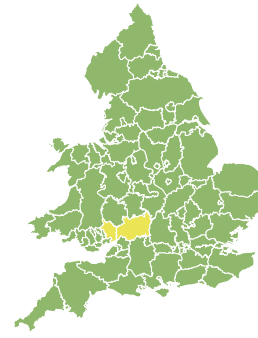
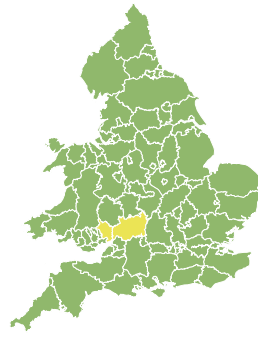


# Flood Guidance Statement

10:30hrs Thursday 29 August 2019



Thursday

29 Aug 2019 10:30-23:59  
Trend since last FGS

Steady →

Friday

30 Aug 2019

Steady →

Saturday

31 Aug 2019

Steady →

Sunday

1 Sep 2019

Steady →

Monday

2 Sep 2019

Steady →

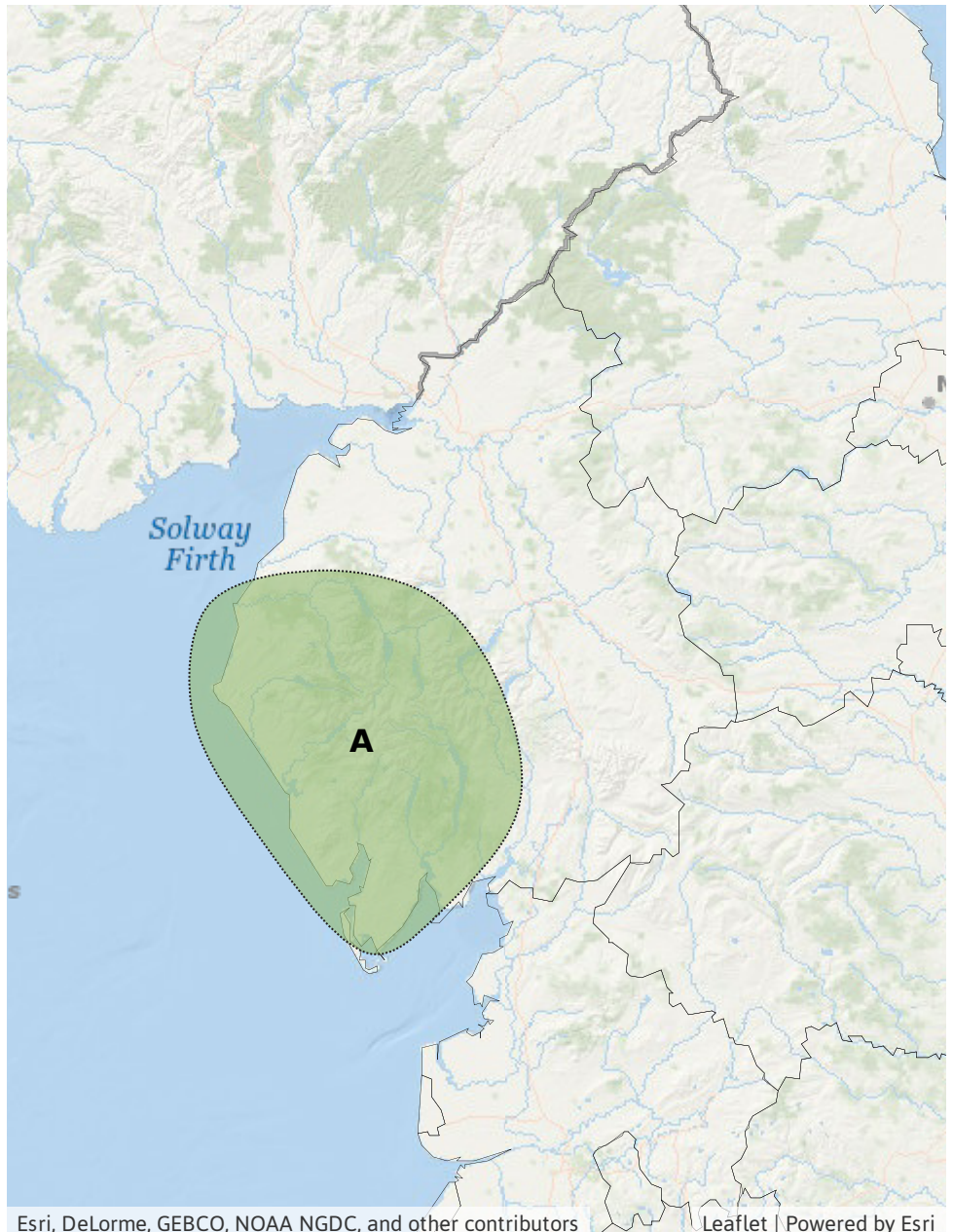
Minor coastal flooding impacts are probable along the Wye Estuary on Saturday and Sunday. Minor surface water and river flooding impacts are possible in Cumbria on Friday and Saturday. The overall flood risk is LOW.

## Specific Areas of Concern Map 1 - Friday 30 and Saturday 31 August

**RISK AREA A**  
Impact **MINOR**  
Likelihood **LOW**

Source River Surface  
Likely duration 2 Days

River catchments are responsive and minor flooding impacts are possible.



Esri, DeLorme, GEBCO, NOAA NGDC, and other contributors

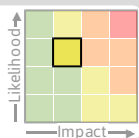
Leaflet | Powered by Esri

# Flood Guidance Statement

10:30hrs Thursday 29 August 2019

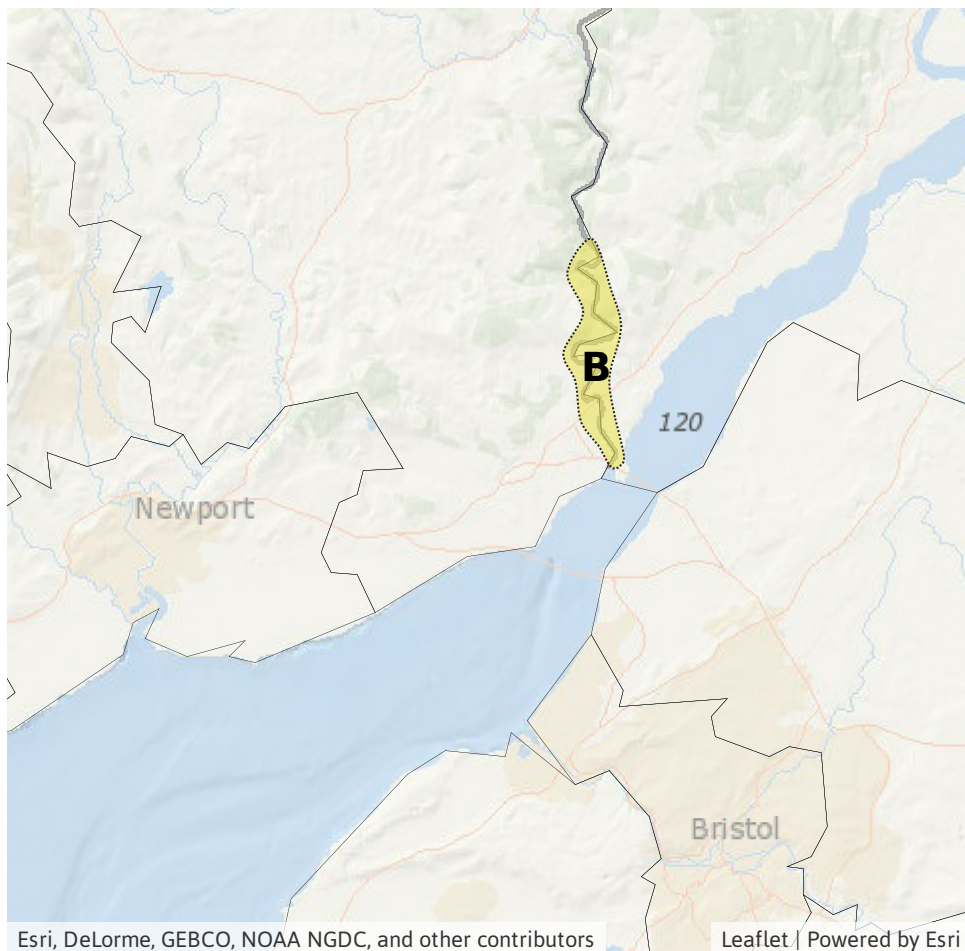
## Specific Areas of Concern Map 2 - Saturday 31 August and Sunday 1 September

RISK AREA **B**  
Impact **MINOR**  
Likelihood **MEDIUM**



Source Coastal/Tidal  
Likely duration 2 Days

Coastal flooding impacts possible along the tidal River Wye during high tide



## Assessment of flood risk



### Coastal/Tidal

---

The coastal/tidal flood risk is LOW for Saturday and Sunday along the Wye Estuary, where minor impacts are probable due to high spring tides - see Map 2.

For all other coasts, flooding impacts are expected to be minimal.



### Rivers

---

The river flood risk is VERY LOW for the next five days.

Minor river flooding impacts are possible across parts of Cumbria on Friday and Saturday as river catchments are expected to be responsive to heavy rainfall - see Map 1.



### Surface water

---

The surface water flood risk is VERY LOW for the next five days.

Minor surface water flooding impacts are possible across parts of Cumbria on Friday and Saturday in response to prolonged heavy rainfall - see Map 1.



### Groundwater

---

The groundwater flood risk is VERY LOW for the next five days.

### Flood risk matrix



### Summary of potential impacts

#### MINIMAL

Isolated and minor flooding of low-lying land and roads  
Isolated spray/wave on coastal promenades  
Little or no disruption to travel, but wet road surfaces

#### MINOR

Localised flooding of land and roads  
Flooding affecting individual properties  
Disruption to travel and key sites in flood plans

#### SIGNIFICANT

Flooding affecting parts of communities  
Possible danger to life and damage to buildings/structures  
Disruption to travel and key sites in flood plans

#### SEVERE

Danger to life, severe disruption to travel  
Widespread flooding affecting whole communities  
Widespread disruption or loss of infrastructure  
Large scale evacuation of properties possible

Next statement due **10:30hrs Friday 30 August 2019 (all times are local)**

Contact details **Flood Forecasting Centre Duty Hydrometeorologist - 0300 12345 01**

More information **<http://www.ffc-environment-agency.metoffice.gov.uk>**