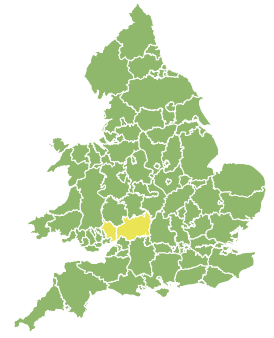
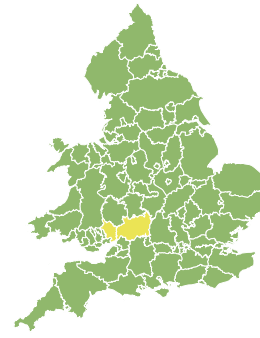


Flood Guidance Statement

10:30hrs Wednesday 28 August 2019



Wednesday

28 Aug 2019 10:30-23:59
Trend since last FGS

Steady



Thursday

29 Aug 2019

Steady



Friday

30 Aug 2019

Increased



Saturday

31 Aug 2019

Increased



Sunday

1 Sep 2019

Increased



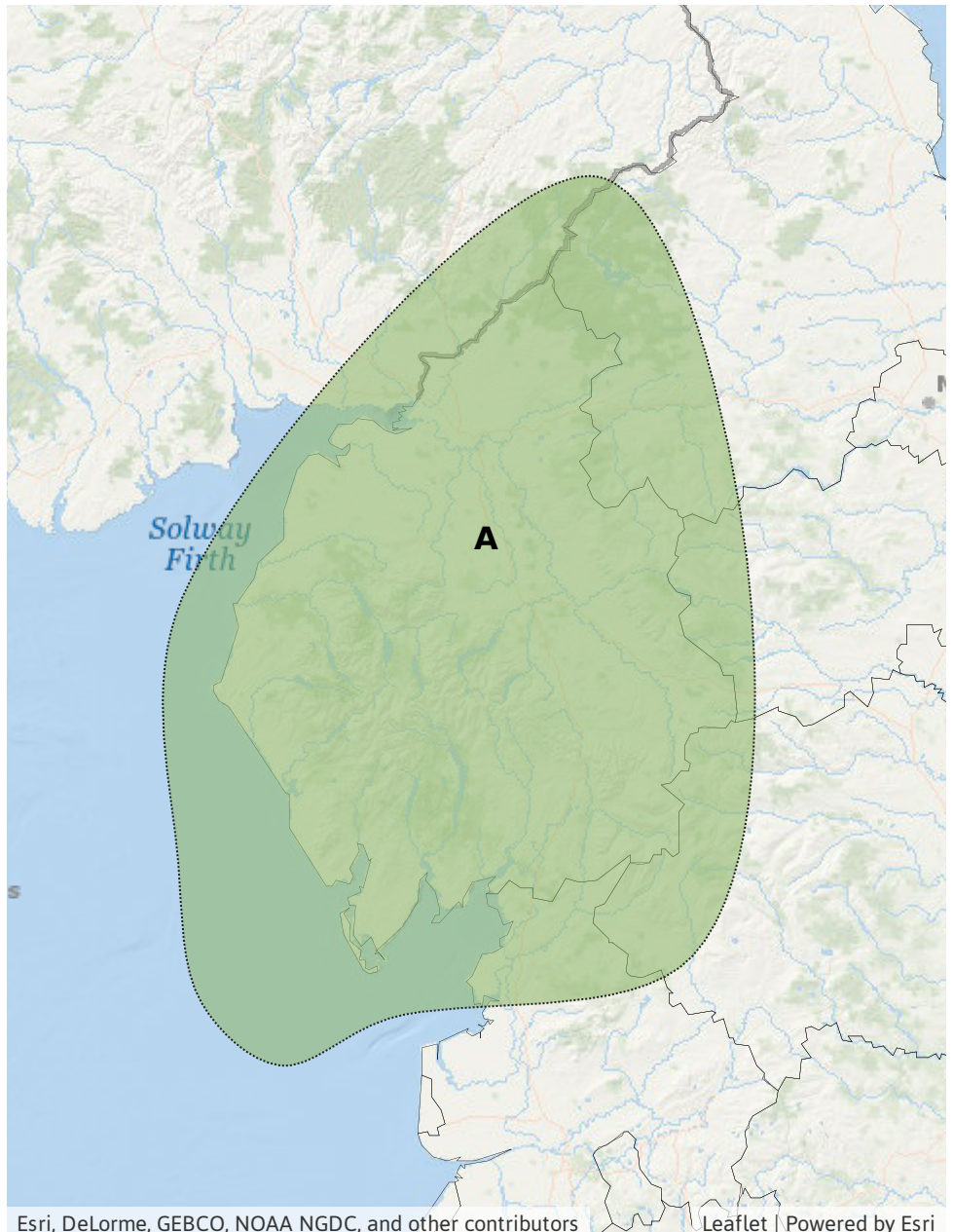
There is a LOW flood risk and minor coastal flooding impacts are probable along the Wye Estuary on Saturday and Sunday. Minor river flooding impacts are possible in north-west England on Friday and Saturday.

Specific Area of Concern Map 1 - Friday 30 and Saturday 31 August

RISK AREA A
Impact **MINOR**
Likelihood **LOW**

Source River Surface
Likely duration 2 Days

River catchments are responsive and minor flooding impacts are possible.



Esri, DeLorme, GEBCO, NOAA NGDC, and other contributors

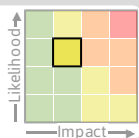
Leaflet | Powered by Esri

Flood Guidance Statement

10:30hrs Wednesday 28 August 2019

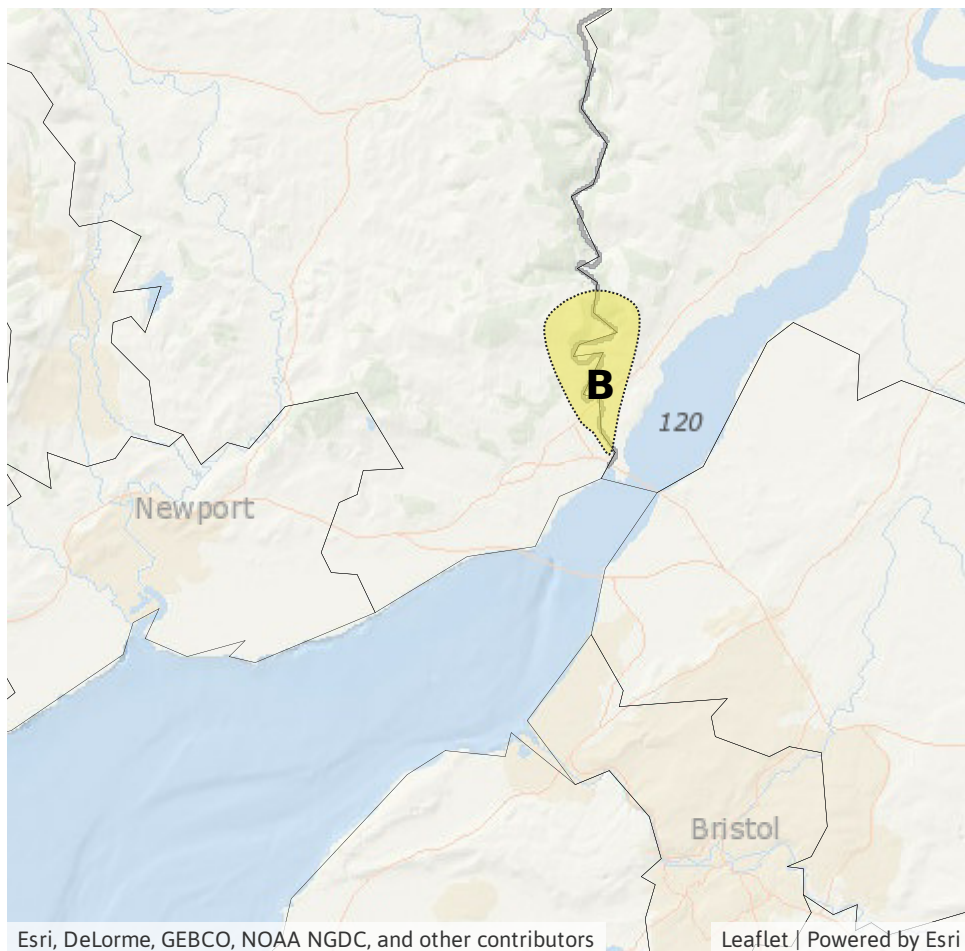
Specific Area of Concern Map 2 - Saturday 31 August and Sunday 1 September

RISK AREA **B**
Impact **MINOR**
Likelihood **MEDIUM**



Source Coastal/Tidal
Likely duration 2 + Days

Coastal flooding impacts possible along the tidal River Wye during high tide



Assessment of flood risk



Coastal/Tidal

The coastal/tidal flood risk is LOW for Saturday and Sunday along the Wye Estuary, where minor impacts are probable. For all other coasts flooding impacts are expected to be minimal.



Rivers

The river flood risk is VERY LOW for the next five days.

Minor river flooding impacts are possible across parts of the north-west of England on Friday and Saturday as river catchments are expected to be responsive to heavy rainfall.



Surface water

The surface water flood risk is VERY LOW for the next five days.

Minor surface water flooding impacts are possible across parts of the north-west of England on Friday and Saturday in response to prolonged heavy rainfall.



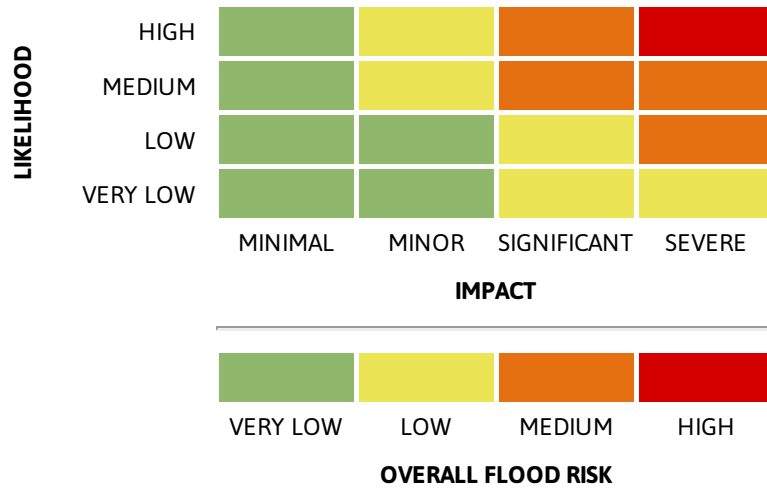
Groundwater

The groundwater flood risk is VERY LOW for the next five days.

6-10 day forecast

Localised minor coastal flooding impacts may continue into Monday and Tuesday.

Flood risk matrix



Summary of potential impacts

MINIMAL

Isolated and minor flooding of low-lying land and roads
Isolated spray/wave on coastal promenades
Little or no disruption to travel, but wet road surfaces

MINOR

Localised flooding of land and roads
Flooding affecting individual properties
Disruption to travel and key sites in flood plans

SIGNIFICANT

Flooding affecting parts of communities
Possible danger to life and damage to buildings/structures
Disruption to travel and key sites in flood plans

SEVERE

Danger to life, severe disruption to travel
Widespread flooding affecting whole communities
Widespread disruption or loss of infrastructure
Large scale evacuation of properties possible

Next statement due **10:30hrs Thursday 29 August 2019 (all times are local)**

Contact details **Flood Forecasting Centre Duty Hydrometeorologist - 0300 12345 01**

More information <http://www.ffc-environment-agency.metoffice.gov.uk>