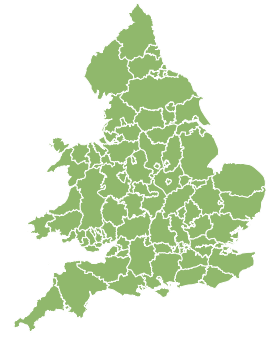
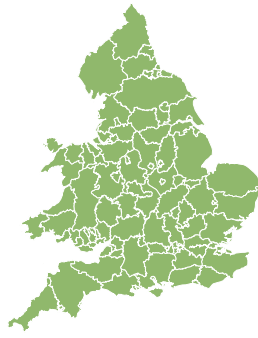


Flood Guidance Statement

10:30hrs Sunday 18 August 2019



Sunday

18 Aug 2019 10:30-23:59
Trend since last FGS

Increased ↑

Monday

19 Aug 2019

Increased ↑

Tuesday

20 Aug 2019

Steady →

Wednesday

21 Aug 2019

Steady →

Thursday

22 Aug 2019

Steady →

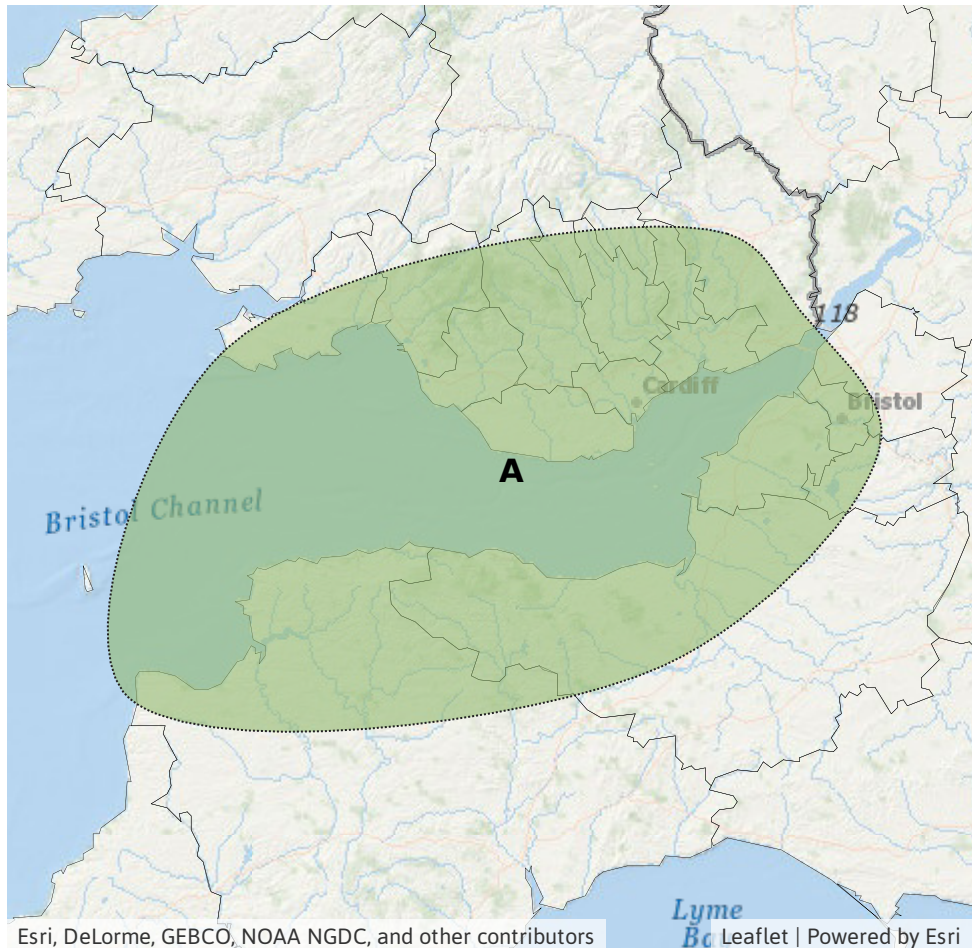
Minor surface water flooding impacts are possible in parts of the south of Wales and south-west England today (Sunday) and Monday. The overall flood risk is VERY LOW for the next five days.

Specific Areas of Concern Map 1 - Sunday 18 and Monday 19 August

RISK AREA A
Impact **MINOR**
Likelihood **LOW**

Source Surface
Likely duration 2 Days

Urban areas at greatest risk.



Assessment of flood risk



Surface water

The surface water flood risk is VERY LOW for the next five days.

Frequent heavy showers on Sunday evening and overnight into Monday mean that isolated minor surface water impacts are possible in parts of the south of Wales and south-west England today (Sunday) and Monday. See Areas of Concern Map 1.



Rivers

The river flood risk is VERY LOW for the next five days, despite heavy showers at times over the next five days.



Coastal/Tidal

The coastal/tidal flood risk is VERY LOW for the next five days, despite spring tides.



Groundwater

The groundwater flood risk is VERY LOW for the next five days.

Flood risk matrix



Summary of potential impacts

MINIMAL

Isolated and minor flooding of low-lying land and roads
Isolated spray/wave on coastal promenades
Little or no disruption to travel, but wet road surfaces

MINOR

Localised flooding of land and roads
Flooding affecting individual properties
Disruption to travel and key sites in flood plans

SIGNIFICANT

Flooding affecting parts of communities
Possible danger to life and damage to buildings/structures
Disruption to travel and key sites in flood plans

SEVERE

Danger to life, severe disruption to travel
Widespread flooding affecting whole communities
Widespread disruption or loss of infrastructure
Large scale evacuation of properties possible

Next statement due **10:30hrs Monday 19 August 2019 (all times are local)**

Contact details **Flood Forecasting Centre Duty Hydrometeorologist - 0300 12345 01**

More information **<http://www.ffc-environment-agency.metoffice.gov.uk>**