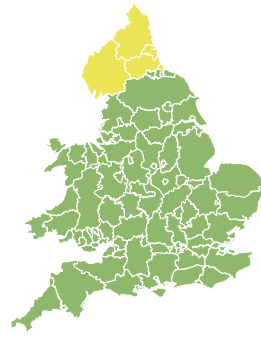
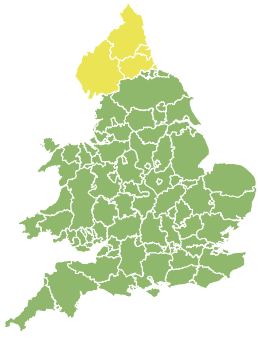


# Flood Guidance Statement

10:30hrs Sunday 11 August 2019



**Sunday**

11 Aug 2019 10:30-23:59  
Trend since last FGS

Increased ↑

**Monday**

12 Aug 2019

Increased ↑

**Tuesday**

13 Aug 2019

Increased ↑

**Wednesday**

14 Aug 2019

Increased ↑

**Thursday**

15 Aug 2019

Steady →

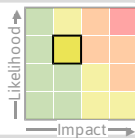
Minor river and surface water flooding impacts are probable Sunday into Monday in northern England. Further flooding impacts are possible elsewhere and at other times. The overall flood risk is LOW. See end of FGS for 6-10 day forecast.

## Specific Area of Concern Map 1 - Sunday 11 and AM Monday 12 August

### RISK AREA A

Impact **MINOR**

Likelihood **MEDIUM**



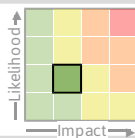
Source River Surface  
Likely duration 2 Days

Persistent, occasionally heavy rain. Only river flooding continuing on Monday.

### RISK AREA B

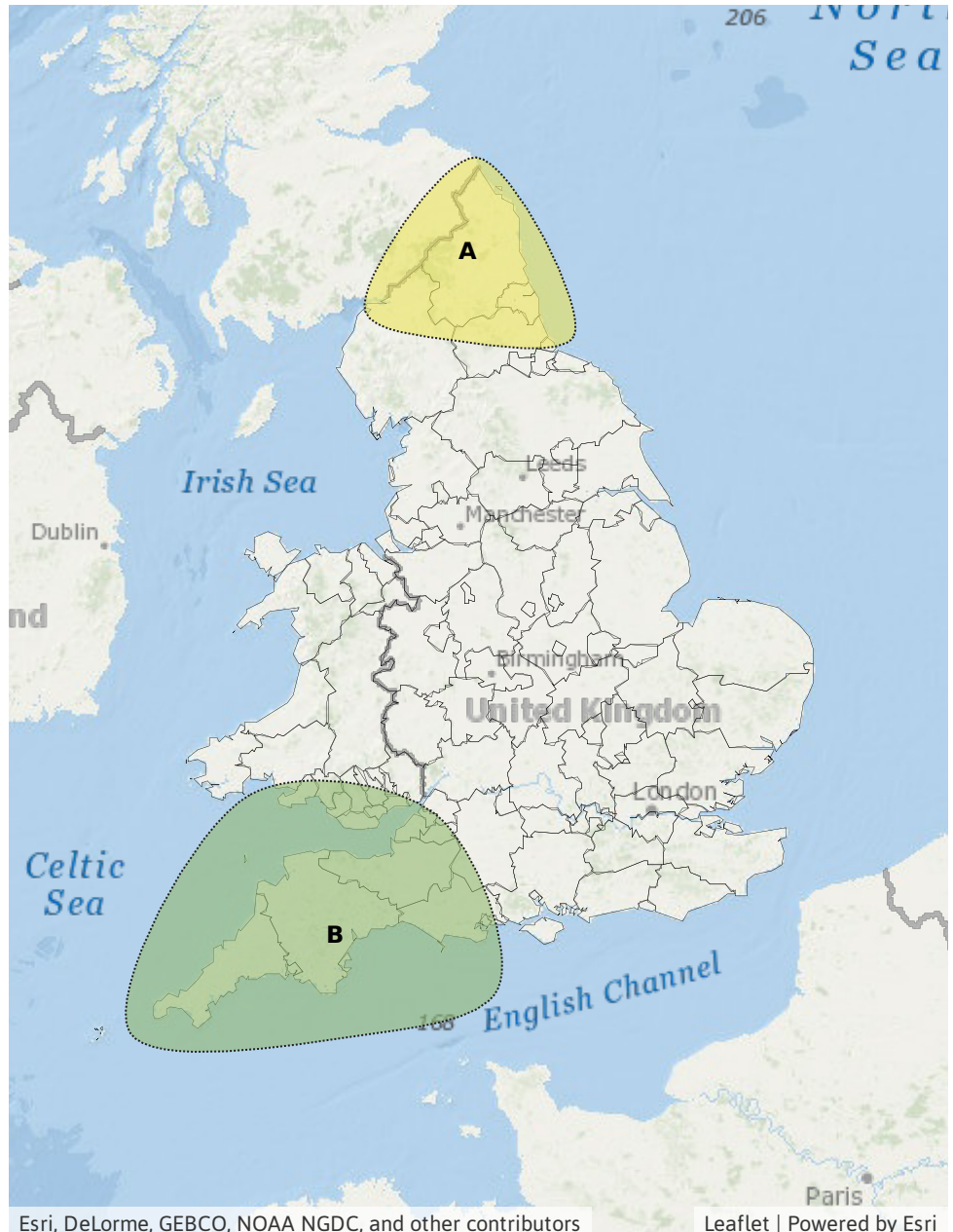
Impact **MINOR**

Likelihood **LOW**



Source River Surface  
Likely duration 2 Days

Sunday and early Monday. Urban areas and small catchments most at risk.



Esri, DeLorme, GEBCO, NOAA NGDC, and other contributors

Leaflet | Powered by Esri

# Flood Guidance Statement

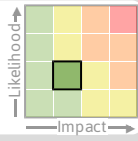
10:30hrs Sunday 11 August 2019

### Specific Area of Concern Map 2: Wednesday 14 August

RISK AREA **C**

Impact **MINOR**

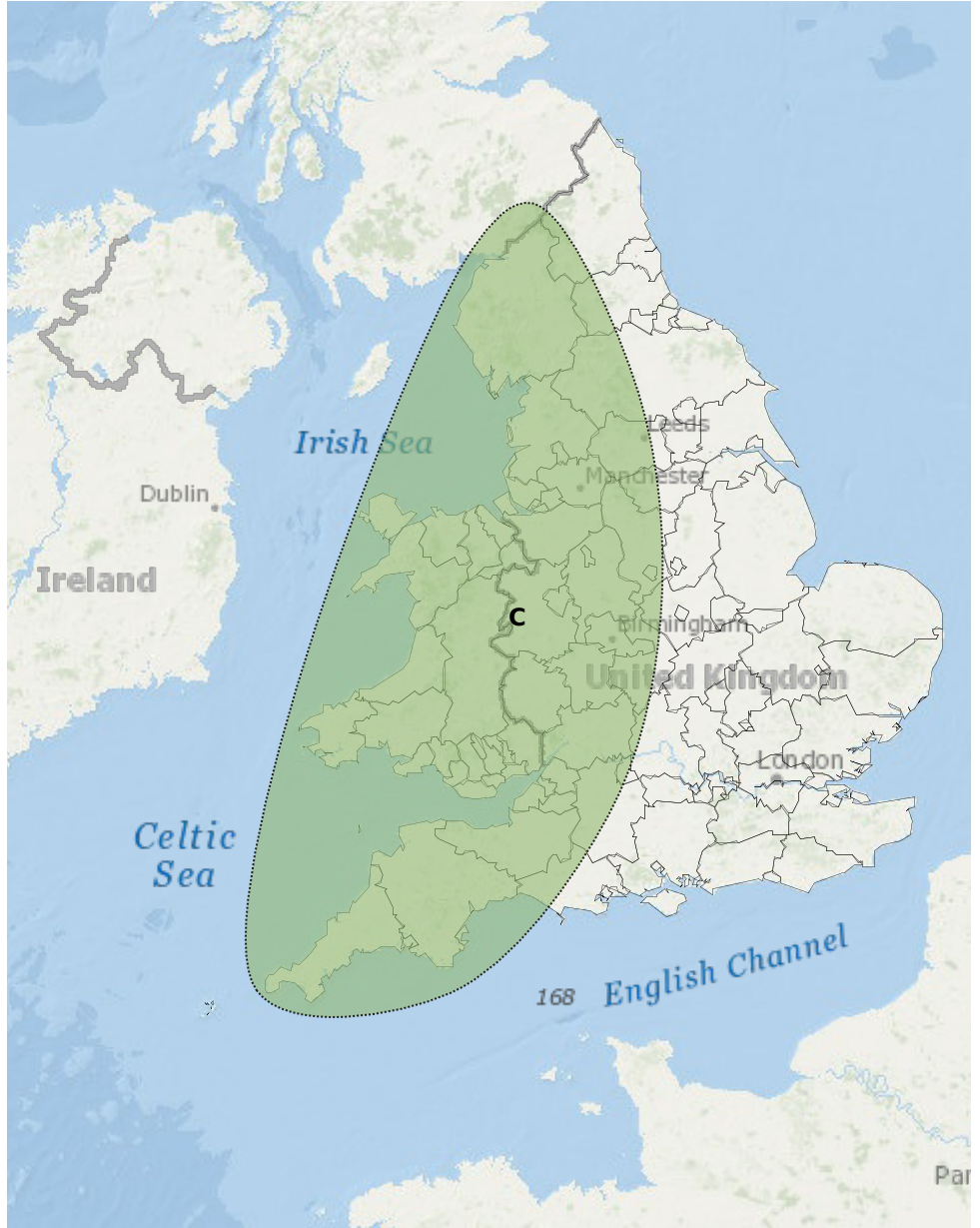
Likelihood **LOW**



Source River Surface

Likely duration 1 Day

Widespread rainfall followed by heavy showers.



Esri, DeLorme, GEBCO, NOAA NGDC, and other contributors

Leaflet | Powered by Esri

## Assessment of flood risk



### Rivers

---

The river flood risk is LOW on Sunday and Monday.

Minor river flooding impacts are probable today (Sunday) and into the early hours of Monday morning in parts of the north of England as a result of further rainfall falling on wet catchments.

Minor impacts are also possible today and early Monday as shown in Map 1, and possible but not expected more widely in Wales and the south of England due to thunderstorms. Small and urban catchments are most at risk.

On Tuesday localised minor river flooding impacts are possible but not expected in small catchments in parts of north west England due to persistent showers. On Wednesday, minor river flooding impacts are possible in western parts of England and Wales due to widespread heavy rain.



### Surface water

---

The surface water flood risk is LOW on Sunday.

Minor surface water flooding impacts are probable today (Sunday) in the north of England as a result of further rainfall falling on wet ground.

Minor impacts are also possible today and early Monday as shown in Map 1, and possible but not expected more widely in Wales and the south of England due to thunderstorms.

On Tuesday localised minor surface water flooding impacts are possible but not expected in parts of north west England due to persistent showers. On Wednesday, minor surface water flooding impacts are possible in western parts of England and Wales due to heavy rain.



### Coastal/Tidal

---

The coastal/tidal flood risk is VERY LOW for the next five days.



### Groundwater

---

The groundwater flood risk is VERY LOW for the next five days.

### 6-10 day forecast

Widespread rain and strong coastal winds towards the end of this week and into the coming weekend may lead to further inland flooding and some coastal issues.

### Flood risk matrix



### Summary of potential impacts

#### MINIMAL

Isolated and minor flooding of low-lying land and roads  
Isolated spray/wave on coastal promenades  
Little or no disruption to travel, but wet road surfaces

#### MINOR

Localised flooding of land and roads  
Flooding affecting individual properties  
Disruption to travel and key sites in flood plans

#### SIGNIFICANT

Flooding affecting parts of communities  
Possible danger to life and damage to buildings/structures  
Disruption to travel and key sites in flood plans

#### SEVERE

Danger to life, severe disruption to travel  
Widespread flooding affecting whole communities  
Widespread disruption or loss of infrastructure  
Large scale evacuation of properties possible

Next statement due **10:30hrs Monday 12 August 2019 (all times are local)**

Contact details **Flood Forecasting Centre Duty Hydrometeorologist - 0300 12345 01**

More information <http://www.ffc-environment-agency.metoffice.gov.uk>