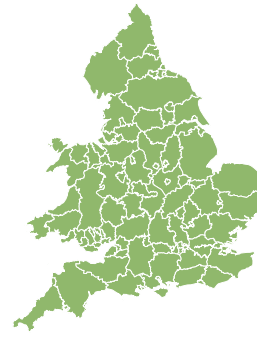
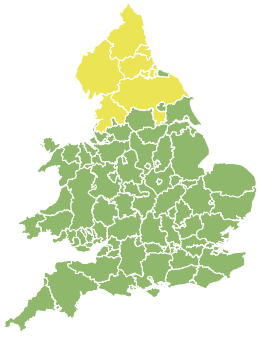


# Flood Guidance Statement

10:30hrs Saturday 10 August 2019



**Saturday**

10 Aug 2019 10:30-23:59  
Trend since last FGS

Steady →

**Sunday**

11 Aug 2019

Decreased ↓

**Monday**

12 Aug 2019

Steady →

**Tuesday**

13 Aug 2019

Steady →

**Wednesday**

14 Aug 2019

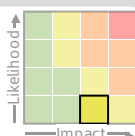
Increased ↑

Significant surface water and river flooding impacts are possible but not expected in parts of northern England today (Saturday). Minor river and surface water flooding impacts are possible at other times. The overall flood risk is LOW.

## Specific Areas of Concern Map 1 - Saturday 10 August

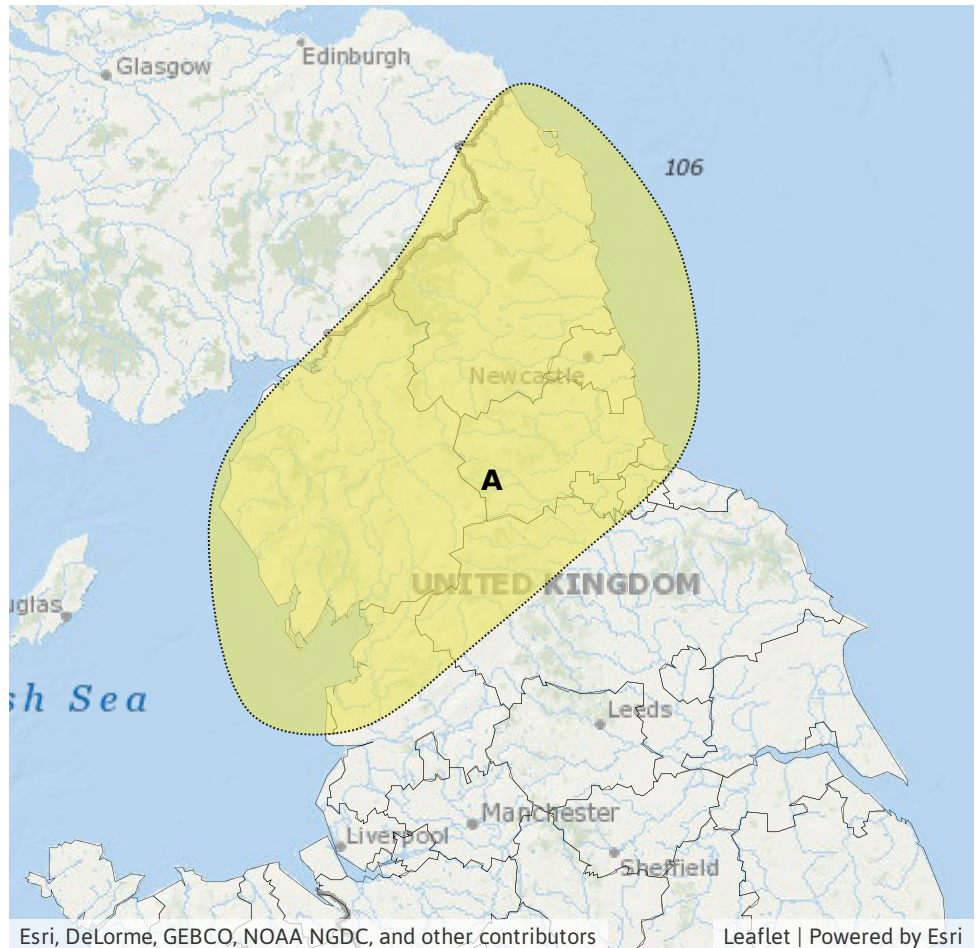
**RISK AREA A**

Impact **SIGNIFICANT**  
Likelihood **VERY LOW**



Source River Surface  
Likely duration 1 Day

Heavy rain and thundery showers. Urban areas and small catchments most at risk.

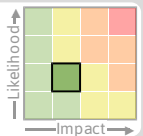


# Flood Guidance Statement

10:30hrs Saturday 10 August 2019

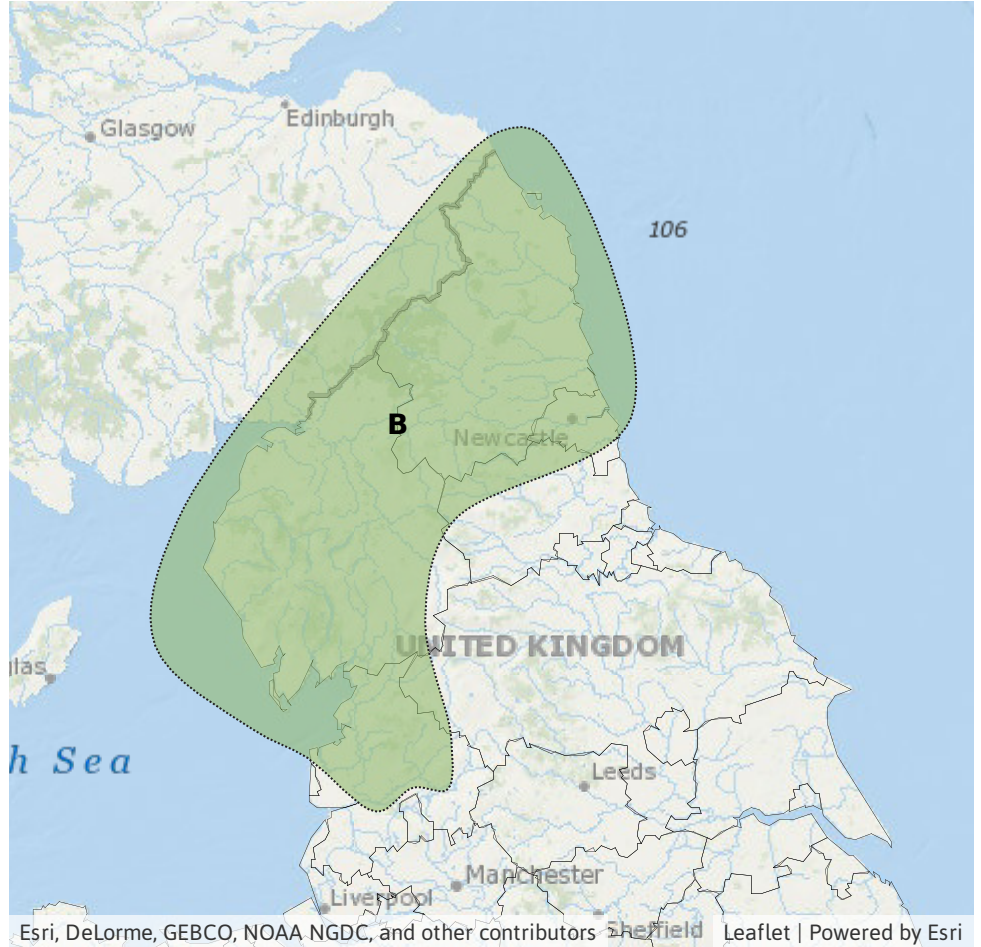
### Specific Areas of Concern Map 2 - Sunday 11 and AM Monday 12 August

**RISK AREA B**  
Impact **MINOR**  
Likelihood **LOW**



Source River Surface  
Likely duration 2 Days

Heavy rain. Urban areas and small catchments most at risk.



## Assessment of flood risk



### Surface water

---

The surface water flood risk is LOW.

Significant surface water flooding impacts are possible but not expected from heavy rain and showers today (Saturday) across parts of the north of England. Minor surface water flooding impacts are also possible from heavy showers through Sunday into Monday across parts of the north of England.

Minor surface water flooding impacts are possible but not expected in parts of Wales today, the south of England and Wales on Sunday into Monday and more widely across England and Wales late Tuesday into Wednesday.



### Rivers

---

The river flood risk is LOW.

Significant river flooding impacts are possible but not expected from heavy rain and showers today (Saturday) across parts of the north of England. Minor river flooding impacts are also possible from heavy showers through Sunday into Monday across parts of the north of England.

Minor river flooding impacts are possible but not expected in the south of England and Wales on Sunday into Monday and more widely across England and Wales late Tuesday into Wednesday.



### Coastal/Tidal

---

The coastal/tidal flood risk is VERY LOW for the next five days.



### Groundwater

---

The groundwater flood risk is VERY LOW for the next five days.

# Flood Guidance Statement

10:30hrs Saturday 10 August 2019

### Flood risk matrix



### Summary of potential impacts

#### MINIMAL

Isolated and minor flooding of low-lying land and roads  
Isolated spray/wave on coastal promenades  
Little or no disruption to travel, but wet road surfaces

#### MINOR

Localised flooding of land and roads  
Flooding affecting individual properties  
Disruption to travel and key sites in flood plans

#### SIGNIFICANT

Flooding affecting parts of communities  
Possible danger to life and damage to buildings/structures  
Disruption to travel and key sites in flood plans

#### SEVERE

Danger to life, severe disruption to travel  
Widespread flooding affecting whole communities  
Widespread disruption or loss of infrastructure  
Large scale evacuation of properties possible

Next statement due **10:30hrs Sunday 11 August 2019 (all times are local)**

Contact details **Flood Forecasting Centre Duty Hydrometeorologist - 0300 12345 01**

More information <http://www.ffc-environment-agency.metoffice.gov.uk>