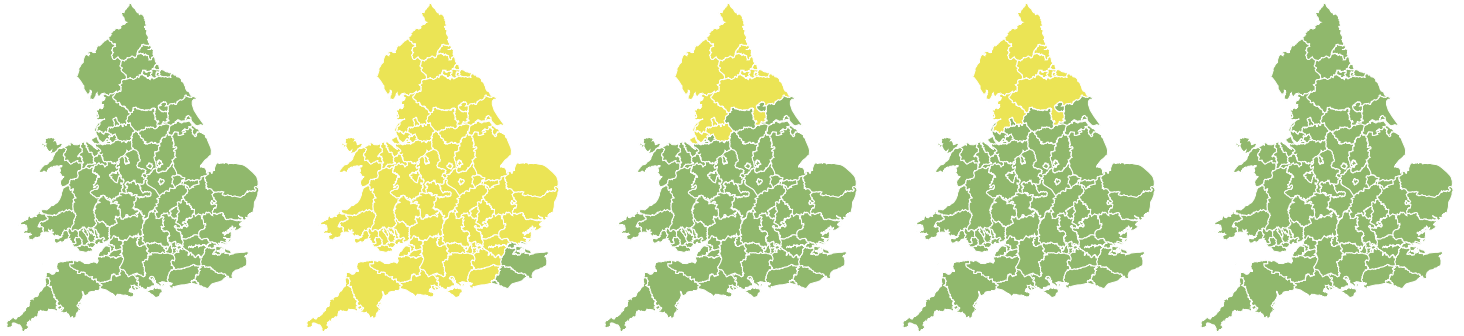


Flood Guidance Statement

10:30hrs Thursday 08 August 2019



Thursday

8 Aug 2019 10:30-23:59
Trend since last FGS

Steady →

Friday

9 Aug 2019

Steady →

Saturday

10 Aug 2019

Steady →

Sunday

11 Aug 2019

Increased ↑

Monday

12 Aug 2019

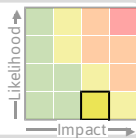
Increased ↑

Significant surface water and river flooding impacts are possible but not expected across parts of England and Wales on Friday, and across parts of the north of England on Saturday and Sunday. The overall flood risk is LOW.

Specific Areas of Concern Map 1 - Friday 9 August

RISK AREA A

Impact **SIGNIFICANT**
Likelihood **VERY LOW**

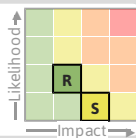


Source River Surface
Likely duration 1 Day

Greater sensitivity in catchments that have seen recent flooding.

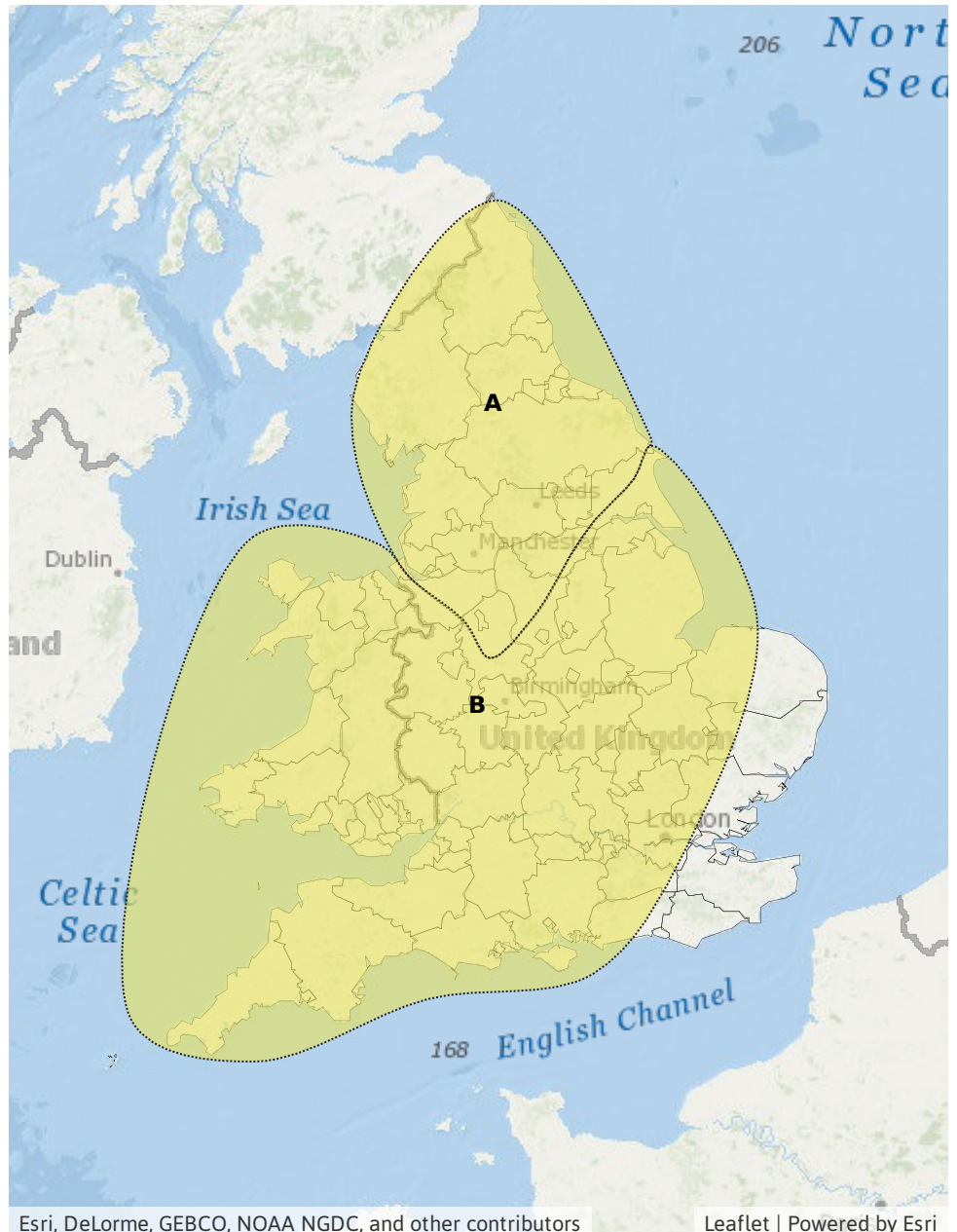
RISK AREA B

Impact **SIGNIFICANT**
Likelihood **VERY LOW**



Source River Surface
Likely duration 1 Day

Impacts possible from early hours of Friday.

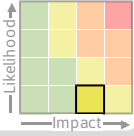


Flood Guidance Statement

10:30hrs Thursday 08 August 2019

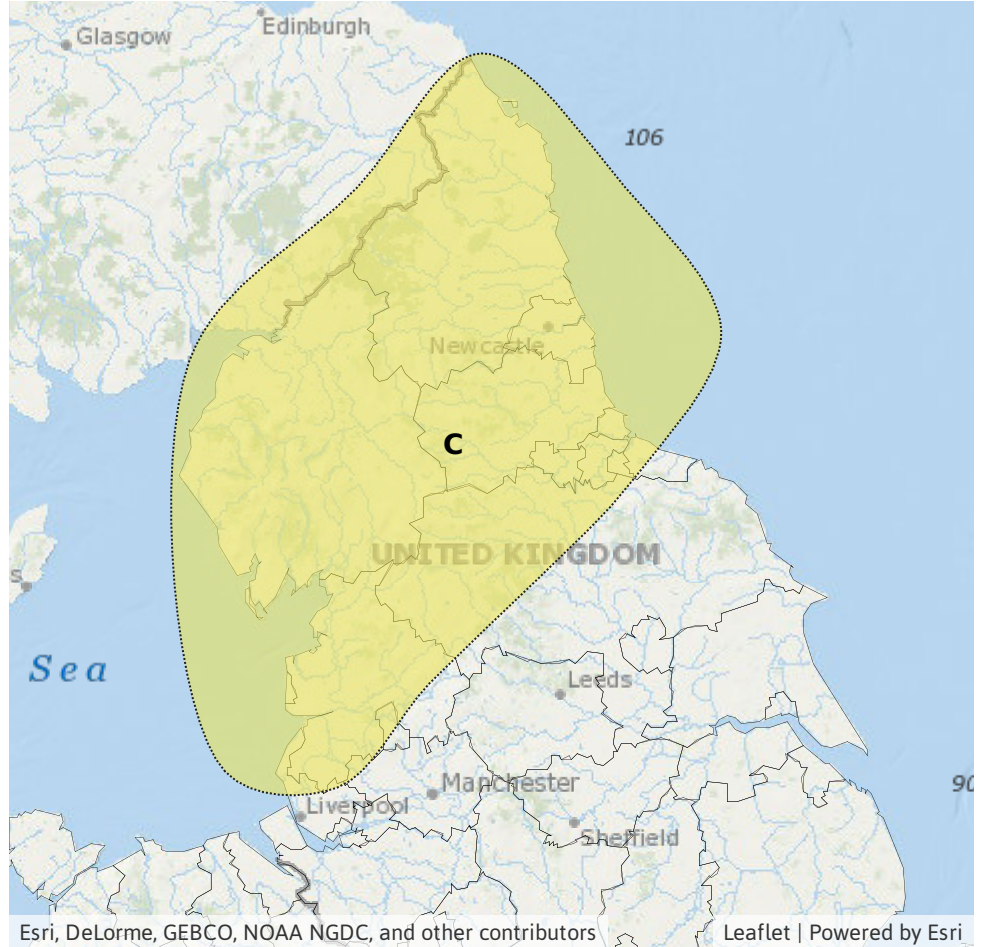
Specific Areas of Concern Map 2 - Saturday 10 August

RISK AREA C
Impact **SIGNIFICANT**
Likelihood **VERY LOW**



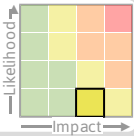
Source River Surface
Likely duration 1 Day

Heavy thundery showers. Urban areas and small catchments most at risk.



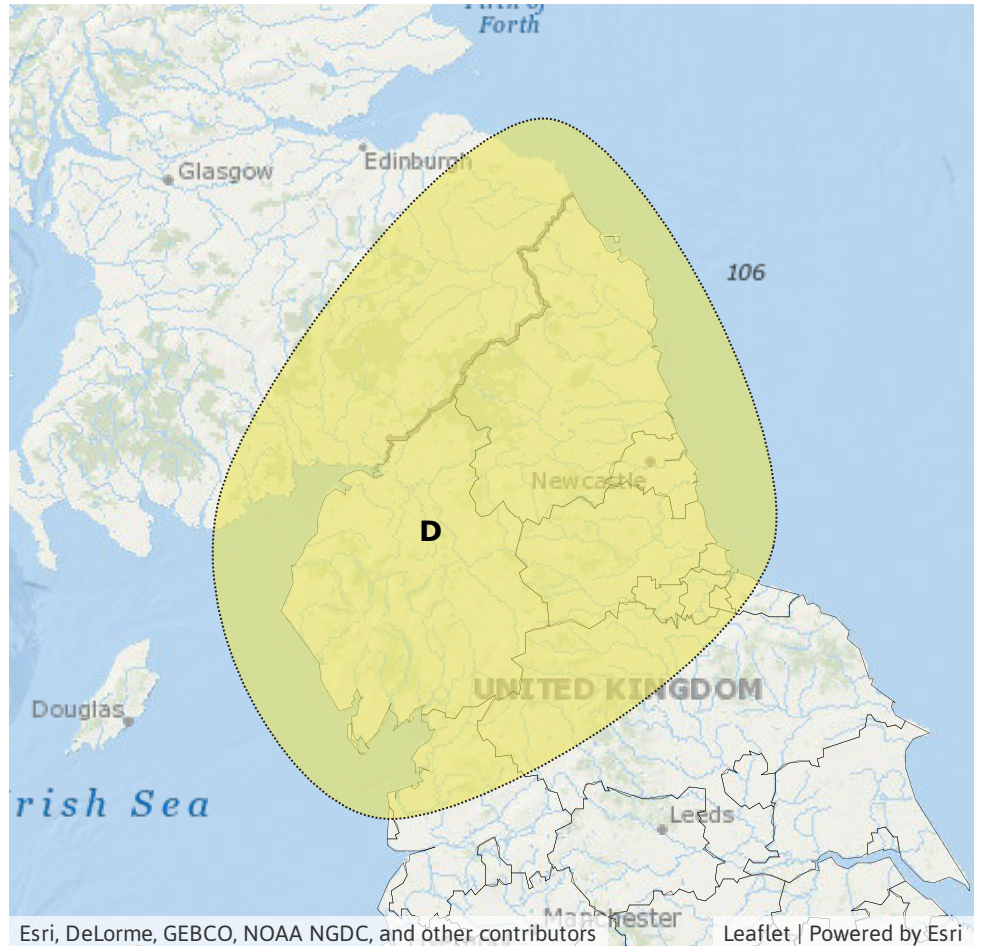
Specific Areas of Concern Map 3 - Sunday 11 August

RISK AREA D
Impact **SIGNIFICANT**
Likelihood **VERY LOW**



Source River Surface
Likely duration 1 Day

Heavy thundery showers. Urban areas and small catchments most at risk.



Assessment of flood risk



Surface water

The surface water flood risk is LOW.

Significant surface water flooding impacts are possible but not expected across many parts of England and Wales on Friday due to widespread rain and heavy showers. Significant surface water flooding impacts are possible but not expected from thunderstorms on Saturday and Sunday across parts of the north of England.

Minor surface water flooding impacts are possible but not expected from heavy showers on Monday across parts of the north of England and Wales.



Rivers

The river flood risk is LOW.

Significant river flooding impacts are possible but not expected across parts of the north Midlands and the north of England on Friday due to widespread rain and heavy showers. Significant river flooding impacts are possible but not expected from thunderstorms on Saturday and Sunday across parts of the north of England. Urban watercourses and small, fast responding river catchments are most at risk.

Minor river flooding impacts are possible but not expected from heavy showers on Monday across parts of the north of England and Wales.

The ongoing situation at Toddbrook Reservoir is being managed by the relevant agencies to minimise the risk of flooding and has not been specifically shown on this product.



Coastal/Tidal

The coastal/tidal flood risk is VERY LOW for the next five days.



Groundwater

The groundwater flood risk is VERY LOW for the next five days.

Flood risk matrix



Summary of potential impacts

MINIMAL

Isolated and minor flooding of low-lying land and roads
Isolated spray/wave on coastal promenades
Little or no disruption to travel, but wet road surfaces

MINOR

Localised flooding of land and roads
Flooding affecting individual properties
Disruption to travel and key sites in flood plans

SIGNIFICANT

Flooding affecting parts of communities
Possible danger to life and damage to buildings/structures
Disruption to travel and key sites in flood plans

SEVERE

Danger to life, severe disruption to travel
Widespread flooding affecting whole communities
Widespread disruption or loss of infrastructure
Large scale evacuation of properties possible

Next statement due **10:30hrs Friday 09 August 2019 (all times are local)**

Contact details **Flood Forecasting Centre Duty Hydrometeorologist - 0300 12345 01**

More information **<http://www.ffc-environment-agency.metoffice.gov.uk>**