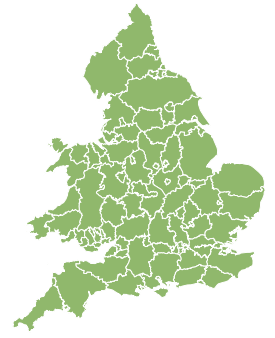


Flood Guidance Statement

10:30hrs Monday 05 August 2019



Monday

5 Aug 2019 10:30-23:59
Trend since last FGS

Steady →

Tuesday

6 Aug 2019

Decreased ↓

Wednesday

7 Aug 2019

Steady →

Thursday

8 Aug 2019

Steady →

Friday

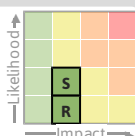
9 Aug 2019

Increased ↑

Minor surface water and river flooding impacts are possible at times from Tuesday to Friday across parts of England and Wales. The overall flood risk is **VERY LOW**.

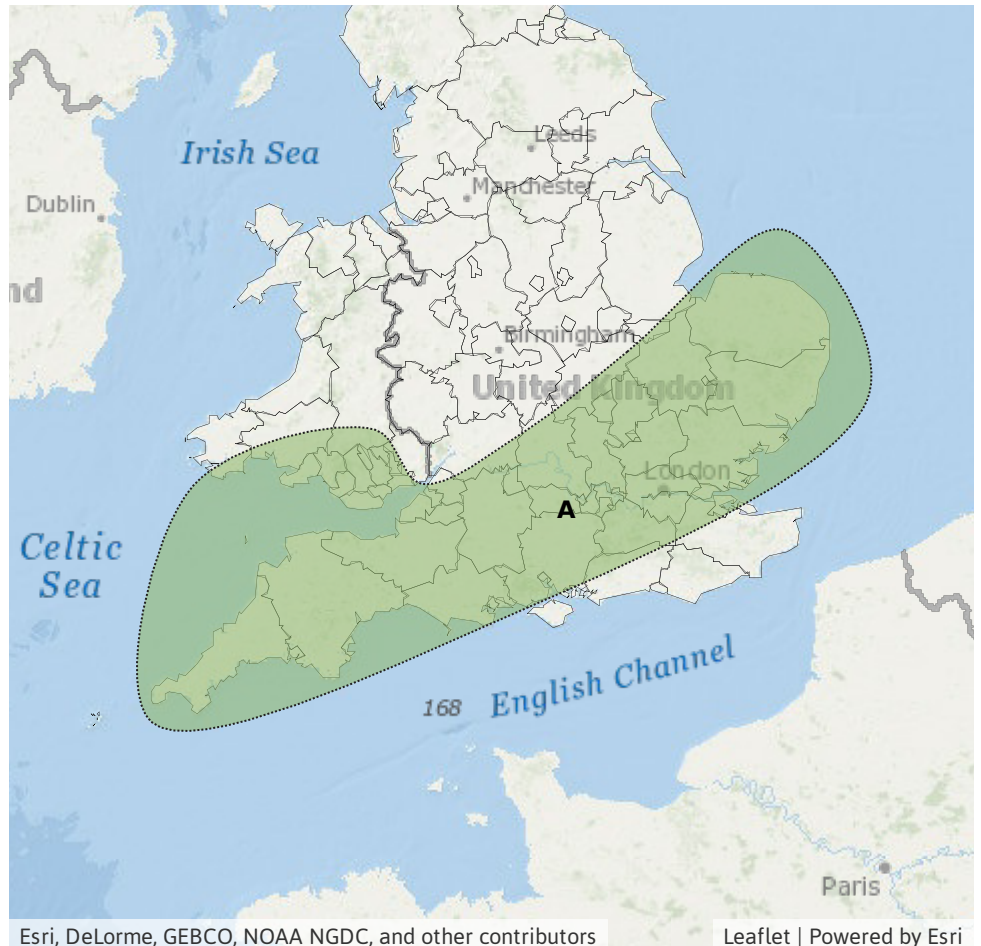
Specific Areas of Concern Map 1 - Tuesday 6 August

RISK AREA A
Impact **MINOR**
Likelihood **LOW**



Source River Surface
Likely duration 1 Day

Urban areas and small catchments most at risk.



Assessment of flood risk



Surface water

The surface water flood risk is VERY LOW.

Minor surface water flooding impacts are possible across southern parts of England and Wales on Tuesday due to bands of thundery showers.

Minor surface water flooding impacts are possible but not expected across parts of the north of England on Wednesday and Thursday, and more widely over England and Wales during Friday due to thunderstorms.



Rivers

The river flood risk is VERY LOW.

The ongoing situation at Toddbrook Reservoir is being managed by the relevant agencies to minimise the risk of flooding and has not been specifically shown on this product.

Minor river flooding impacts are possible but not expected across parts of England and Wales from Tuesday to Friday due to thunderstorms. Urban watercourses and small, fast responding river catchments are most at risk.



Coastal/Tidal

The coastal/tidal flood risk is VERY LOW for the next five days.



Groundwater

The groundwater flood risk is VERY LOW for the next five days.

Flood Guidance Statement

10:30hrs Monday 05 August 2019

Flood risk matrix



Summary of potential impacts

MINIMAL

Isolated and minor flooding of low-lying land and roads
Isolated spray/wave on coastal promenades
Little or no disruption to travel, but wet road surfaces

MINOR

Localised flooding of land and roads
Flooding affecting individual properties
Disruption to travel and key sites in flood plans

SIGNIFICANT

Flooding affecting parts of communities
Possible danger to life and damage to buildings/structures
Disruption to travel and key sites in flood plans

SEVERE

Danger to life, severe disruption to travel
Widespread flooding affecting whole communities
Widespread disruption or loss of infrastructure
Large scale evacuation of properties possible

Next statement due **10:30hrs Tuesday 06 August 2019 (all times are local)**

Contact details **Flood Forecasting Centre Duty Hydrometeorologist - 0300 12345 01**

More information <http://www.ffc-environment-agency.metoffice.gov.uk>