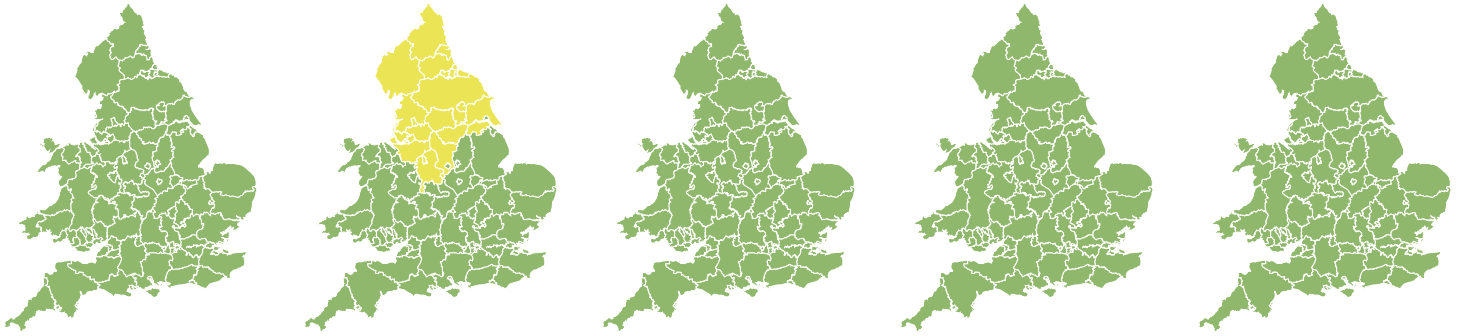


# Flood Guidance Statement

10:30hrs Saturday 03 August 2019



**Saturday**

3 Aug 2019 10:30-23:59  
Trend since last FGS

Increased ↑

**Sunday**

4 Aug 2019

Steady →

**Monday**

5 Aug 2019

Increased ↑

**Tuesday**

6 Aug 2019

Increased ↑

**Wednesday**

7 Aug 2019

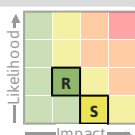
Increased ↑

Significant surface water flooding impacts are possible but not expected in the north of England on Sunday. Minor river flooding is also possible. The overall flood risk is **LOW**.

## Specific Areas of Concern Map 1 - Sunday 4 August

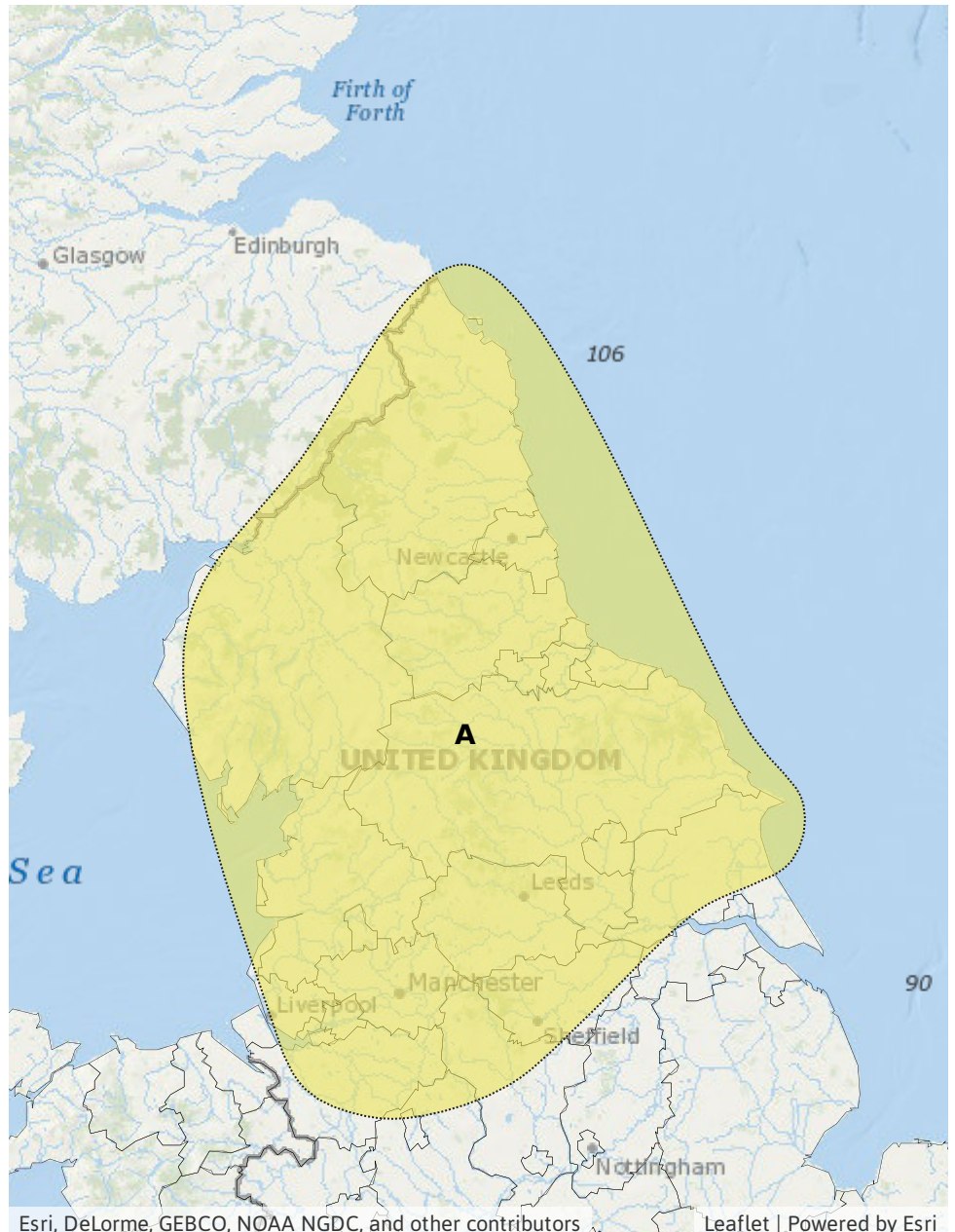
**RISK AREA A**

Impact **SIGNIFICANT**  
Likelihood **VERY LOW**



Source River Surface  
Likely duration 1 Day

Urban areas and small catchments most at risk.

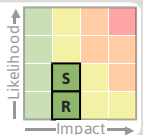


# Flood Guidance Statement

10:30hrs Saturday 03 August 2019

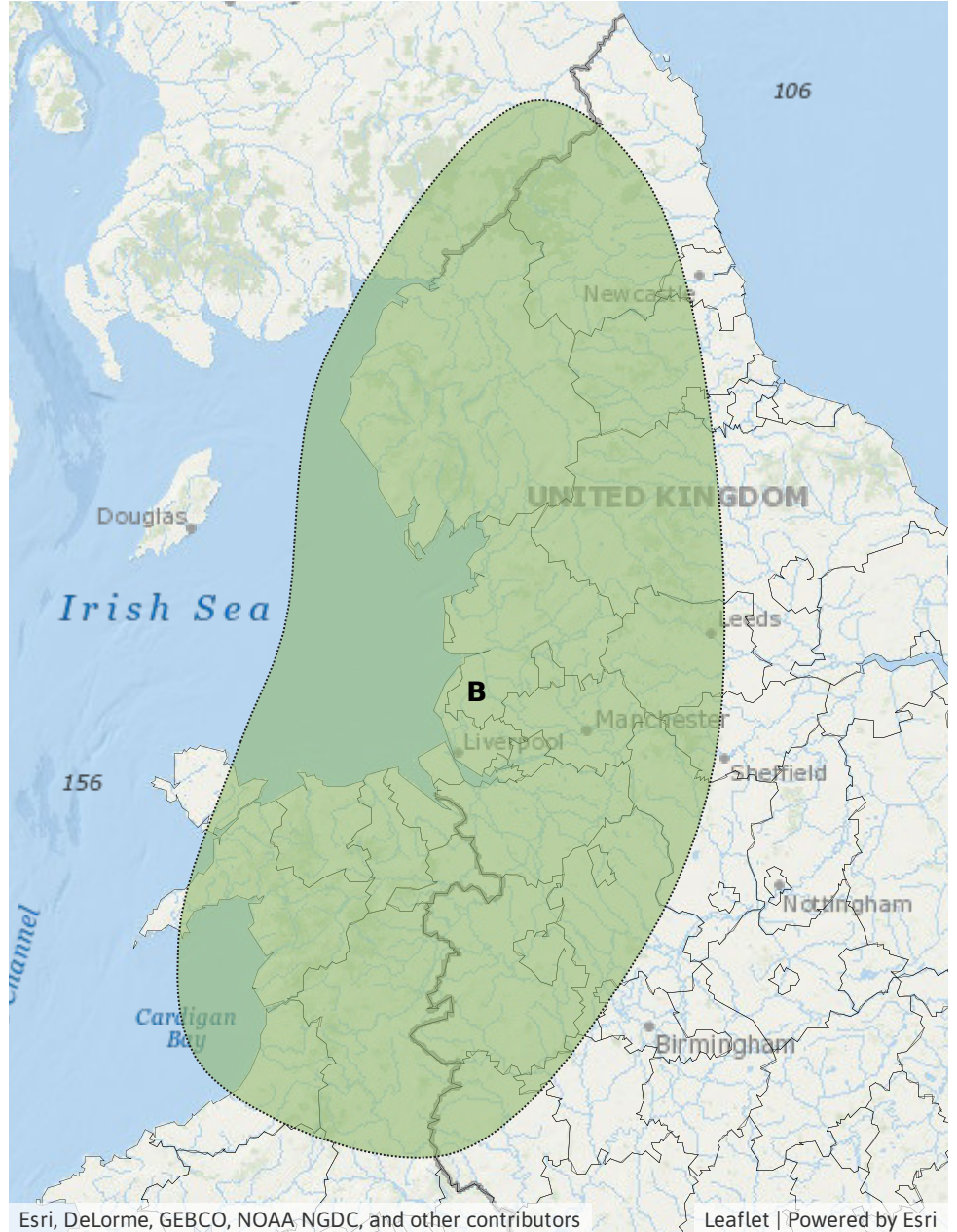
### Specific Areas of Concern Map 2 - Saturday 3 August

**RISK AREA B**  
Impact **MINOR**  
Likelihood **LOW**



Source River Surface  
Likely duration 1 Day

Urban areas most at risk.



# Flood Guidance Statement

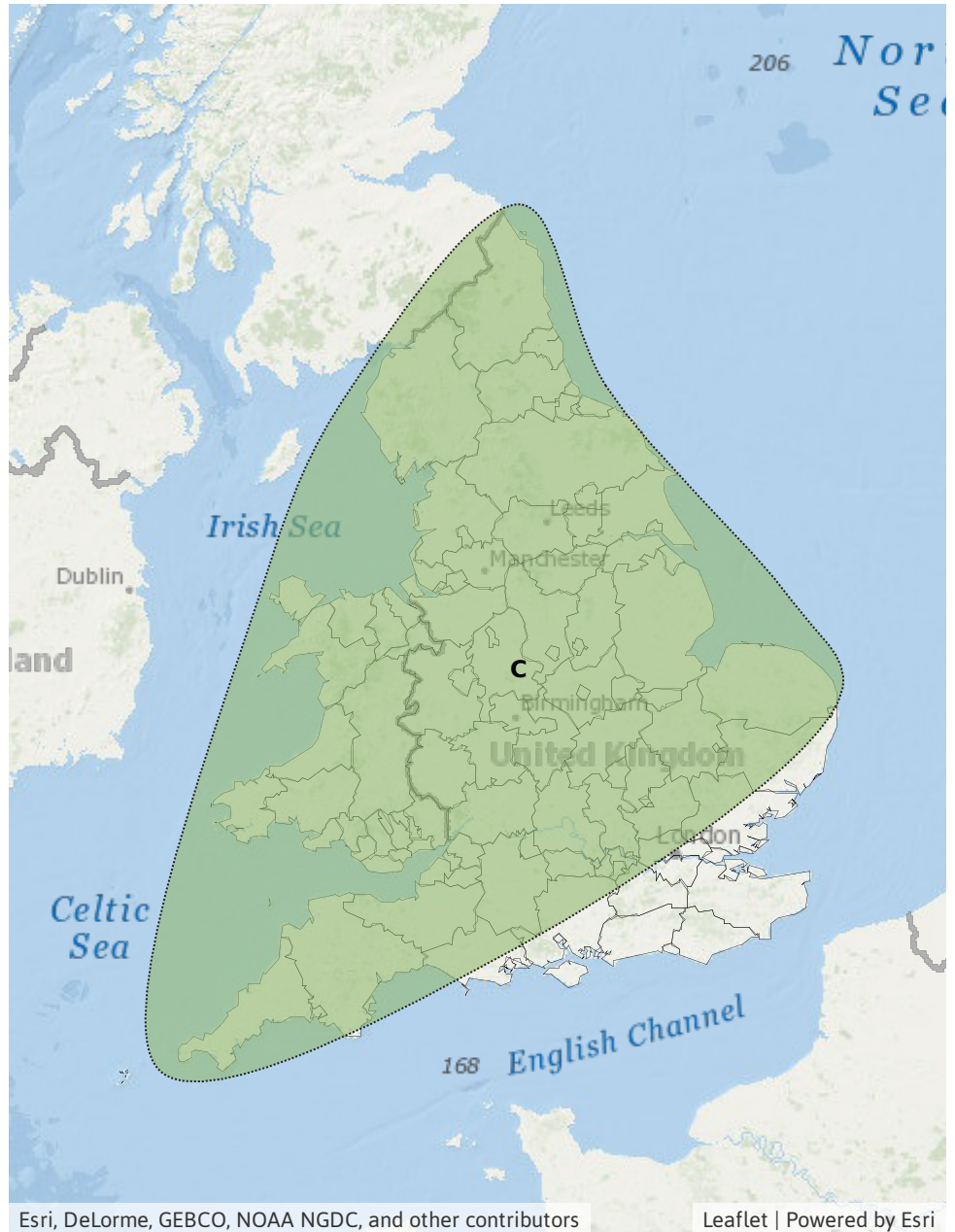
10:30hrs Saturday 03 August 2019

## Specific Areas of Concern Map 3 - Tuesday 6 August

**RISK AREA C**  
Impact **MINOR**  
Likelihood **LOW**

Source River Surface  
Likely duration 1 Day

Urban areas are most at risk.



## Assessment of flood risk



### Surface water

---

The surface water flood risk is LOW.

Significant surface water flooding impacts are possible but not expected in the north of England on Sunday. This is due to the potential for heavy showers or periods of heavy rain.

Minor surface water flooding impacts are possible across parts of England and Wales today (Saturday) and again on Tuesday, and possible but not expected on both Monday and Wednesday across the north of England.



### Rivers

---

The river flood risk is VERY LOW.

The ongoing situation at Toddbrook Reservoir is being managed by the relevant agencies to minimise the risk of flooding and has not been specifically shown on this product.

Minor river flooding impacts are possible in the north England on Sunday. This is due to the potential for heavy showers or periods of heavy rain. Catchments that have seen flooding over recent days are likely to be most susceptible to impacts.

Minor river flooding impacts are possible but not expected across parts of England and Wales today (Saturday), Monday, Tuesday and Wednesday.



### Coastal/Tidal

---

The coastal/tidal flood risk is VERY LOW for the next five days, despite a period of spring tides peaking over the weekend.



### Groundwater

---

The groundwater flood risk is VERY LOW for the next five days.

# Flood Guidance Statement

10:30hrs Saturday 03 August 2019

## Flood risk matrix



## Summary of potential impacts

### MINIMAL

Isolated and minor flooding of low-lying land and roads  
Isolated spray/wave on coastal promenades  
Little or no disruption to travel, but wet road surfaces

### MINOR

Localised flooding of land and roads  
Flooding affecting individual properties  
Disruption to travel and key sites in flood plans

### SIGNIFICANT

Flooding affecting parts of communities  
Possible danger to life and damage to buildings/structures  
Disruption to travel and key sites in flood plans

### SEVERE

Danger to life, severe disruption to travel  
Widespread flooding affecting whole communities  
Widespread disruption or loss of infrastructure  
Large scale evacuation of properties possible

Next statement due **10:30hrs Sunday 04 August 2019 (all times are local)**

Contact details **Flood Forecasting Centre Duty Hydrometeorologist - 0300 12345 01**

More information <http://www.ffc-environment-agency.metoffice.gov.uk>