

Flood Guidance Statement

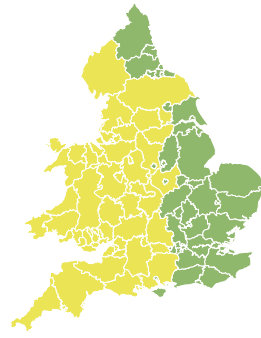
10:30hrs Monday 29 July 2019



Monday

29 Jul 2019 10:30-23:59
Trend since last FGS

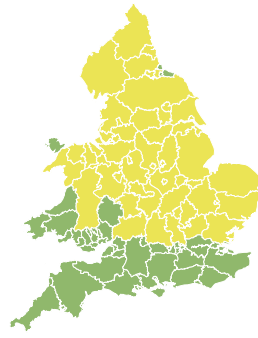
Steady →



Tuesday

30 Jul 2019

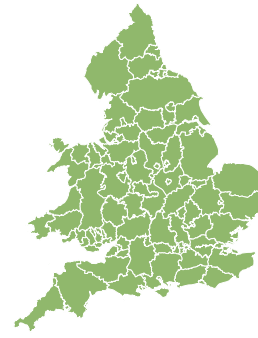
Increased ↑



Wednesday

31 Jul 2019

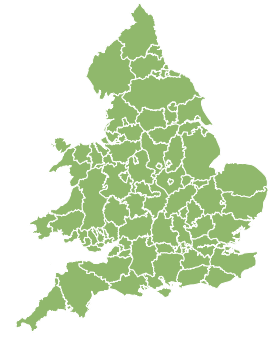
Increased ↑



Thursday

1 Aug 2019

Increased ↑



Friday

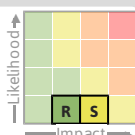
2 Aug 2019

Steady →

Significant surface water flooding impacts are possible but not expected at times in parts of England and Wales on Tuesday and Wednesday. Minor flooding impacts are possible in England on Thursday. The overall flood risk is LOW.

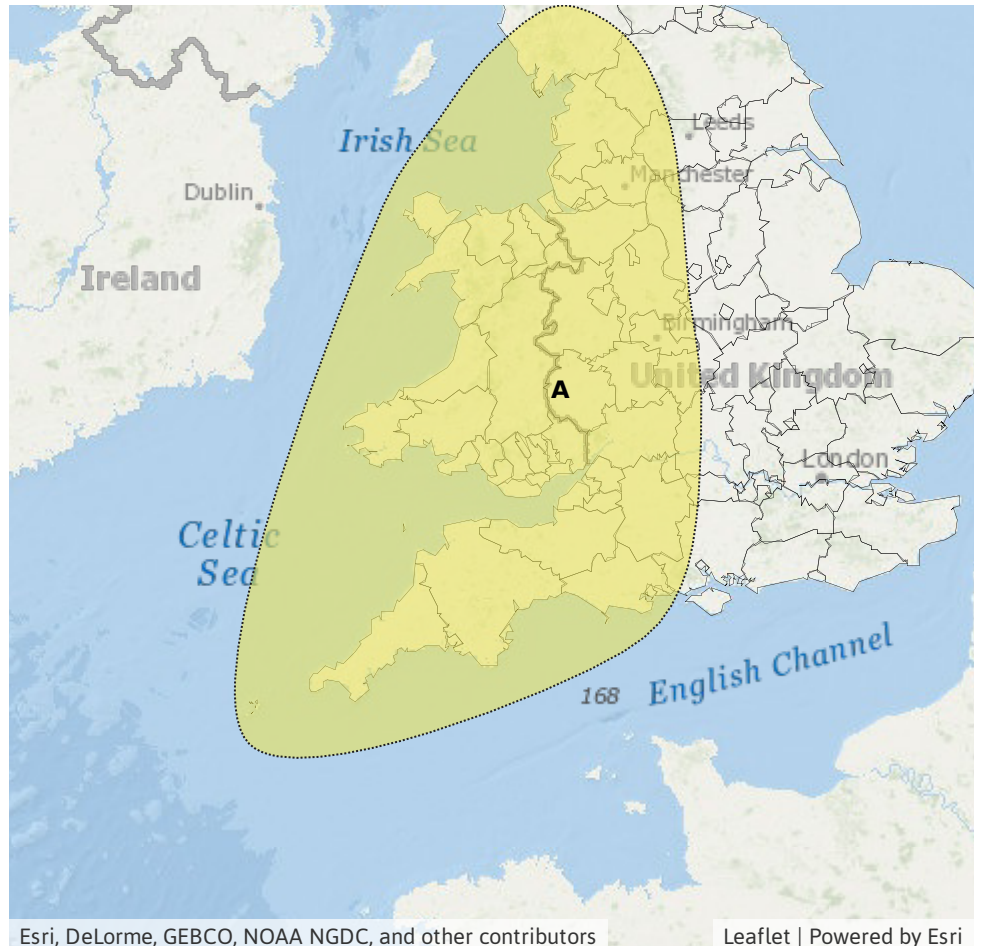
Specific Areas of Concern Map 1: Tuesday 30 July

RISK AREA A
Impact **SIGNIFICANT**
Likelihood **VERY LOW**



Source River Surface
Likely duration 1 Day

Urban areas and small, fast responding catchments are most at risk.

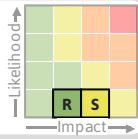


Flood Guidance Statement

10:30hrs Monday 29 July 2019

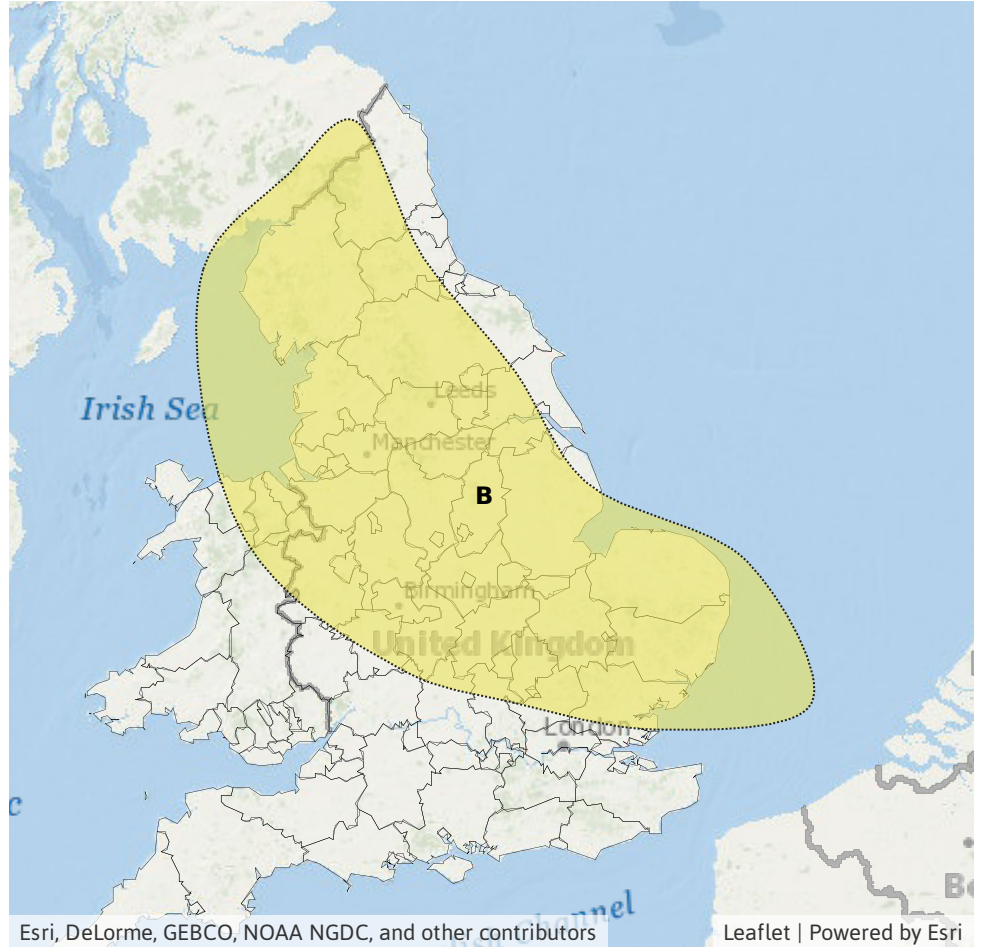
Specific Areas of Concern Map 2: Wednesday 31 July

RISK AREA B
Impact **SIGNIFICANT**
Likelihood **VERY LOW**



Source River Surface
Likely duration 1 Day

Urban areas and small, fast responding catchments are most at risk.



Flood Guidance Statement

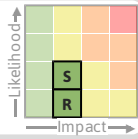
10:30hrs Monday 29 July 2019

Specific Areas of Concern Map 3: Thursday 1 August

RISK AREA **C**

Impact **MINOR**

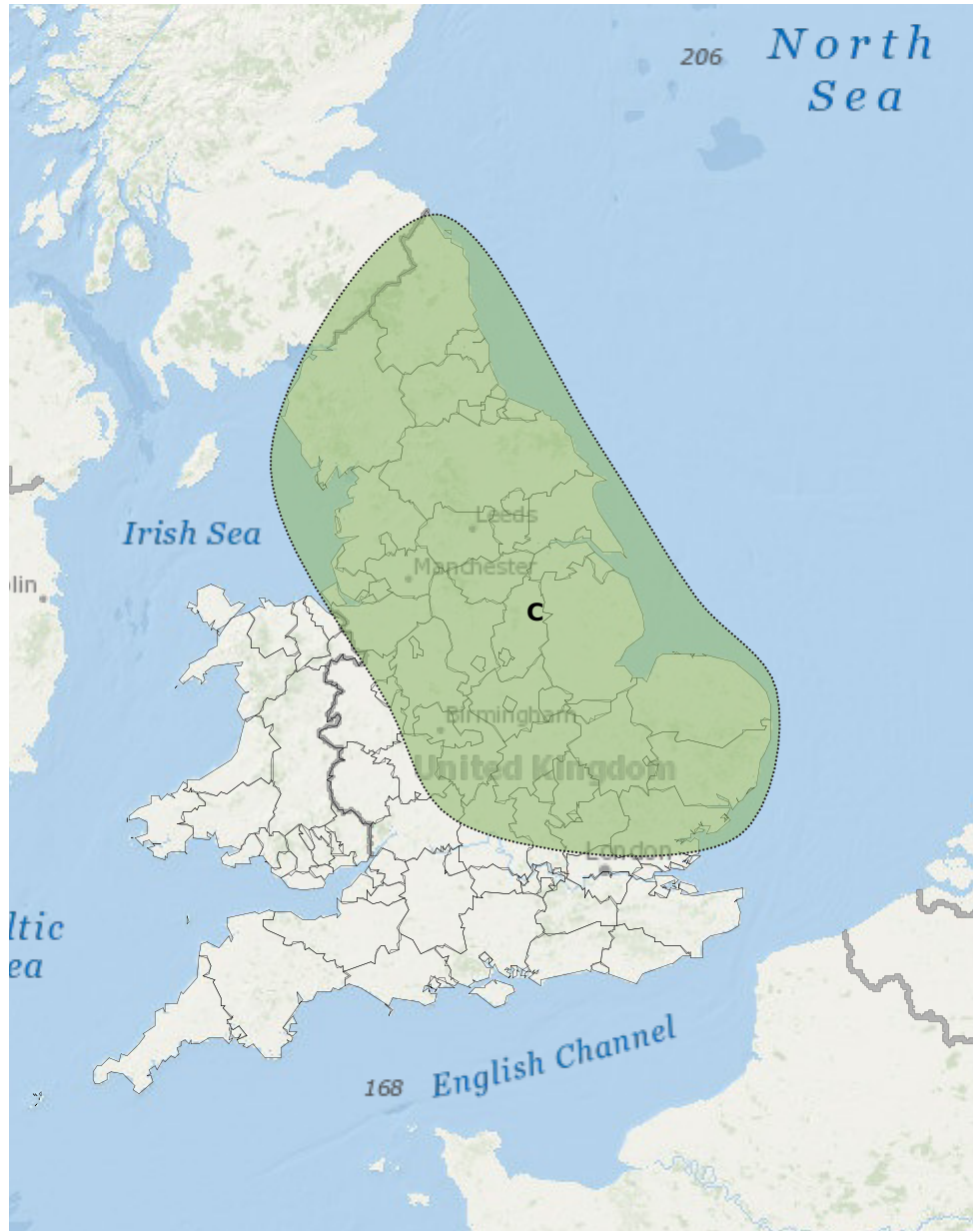
Likelihood **LOW**



Source River Surface

Likely duration 1 Day

Urban areas and small, fast responding catchments are most at risk.



Esri, DeLorme, GEBCO, NOAA NGDC, and other contributors

Leaflet | Powered by Esri

Assessment of flood risk



Surface water

The surface water flood risk is LOW.

Significant surface water flooding impacts are possible across parts of England and Wales on Tuesday and Wednesday due to slow moving thundery showers. Flooding impacts from surface water may occur again in areas where there has been recent flooding over the weekend.

Thundery showers could also lead to minor surface water flooding impacts in parts of England on Thursday.



Rivers

The river flood risk is VERY LOW.

Minor river flooding impacts are possible but not expected across parts of England and Wales during Tuesday, Wednesday and Thursday due to heavy thundery showers. Urban areas and small, fast responding catchments are most at risk. Areas that have recently seen flooding over the weekend may be more susceptible to further flooding impacts.



Coastal/Tidal

The coastal/tidal flood risk is VERY LOW for the next five days.



Groundwater

The groundwater flood risk is VERY LOW for the next five days.

Flood risk matrix



Summary of potential impacts

MINIMAL

Isolated and minor flooding of low-lying land and roads
Isolated spray/wave on coastal promenades
Little or no disruption to travel, but wet road surfaces

MINOR

Localised flooding of land and roads
Flooding affecting individual properties
Disruption to travel and key sites in flood plans

SIGNIFICANT

Flooding affecting parts of communities
Possible danger to life and damage to buildings/structures
Disruption to travel and key sites in flood plans

SEVERE

Danger to life, severe disruption to travel
Widespread flooding affecting whole communities
Widespread disruption or loss of infrastructure
Large scale evacuation of properties possible

Next statement due **10:30hrs Tuesday 30 July 2019 (all times are local)**

Contact details **Flood Forecasting Centre Duty Hydrometeorologist - 0300 12345 01**

More information **<http://www.ffc-environment-agency.metoffice.gov.uk>**