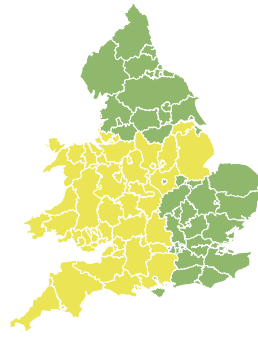
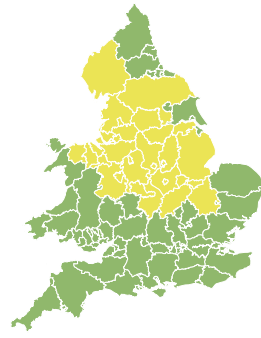
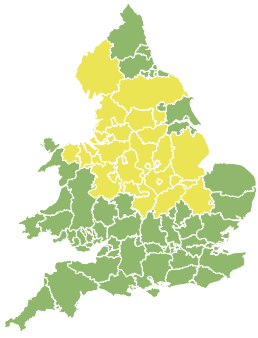


Flood Guidance Statement

10:30hrs Sunday 28 July 2019



Sunday

28 Jul 2019 10:30-23:59
Trend since last FGS

Increased ↑

Monday

29 Jul 2019

Increased ↑

Tuesday

30 Jul 2019

Increased ↑

Wednesday

31 Jul 2019

Steady →

Thursday

1 Aug 2019

Steady →

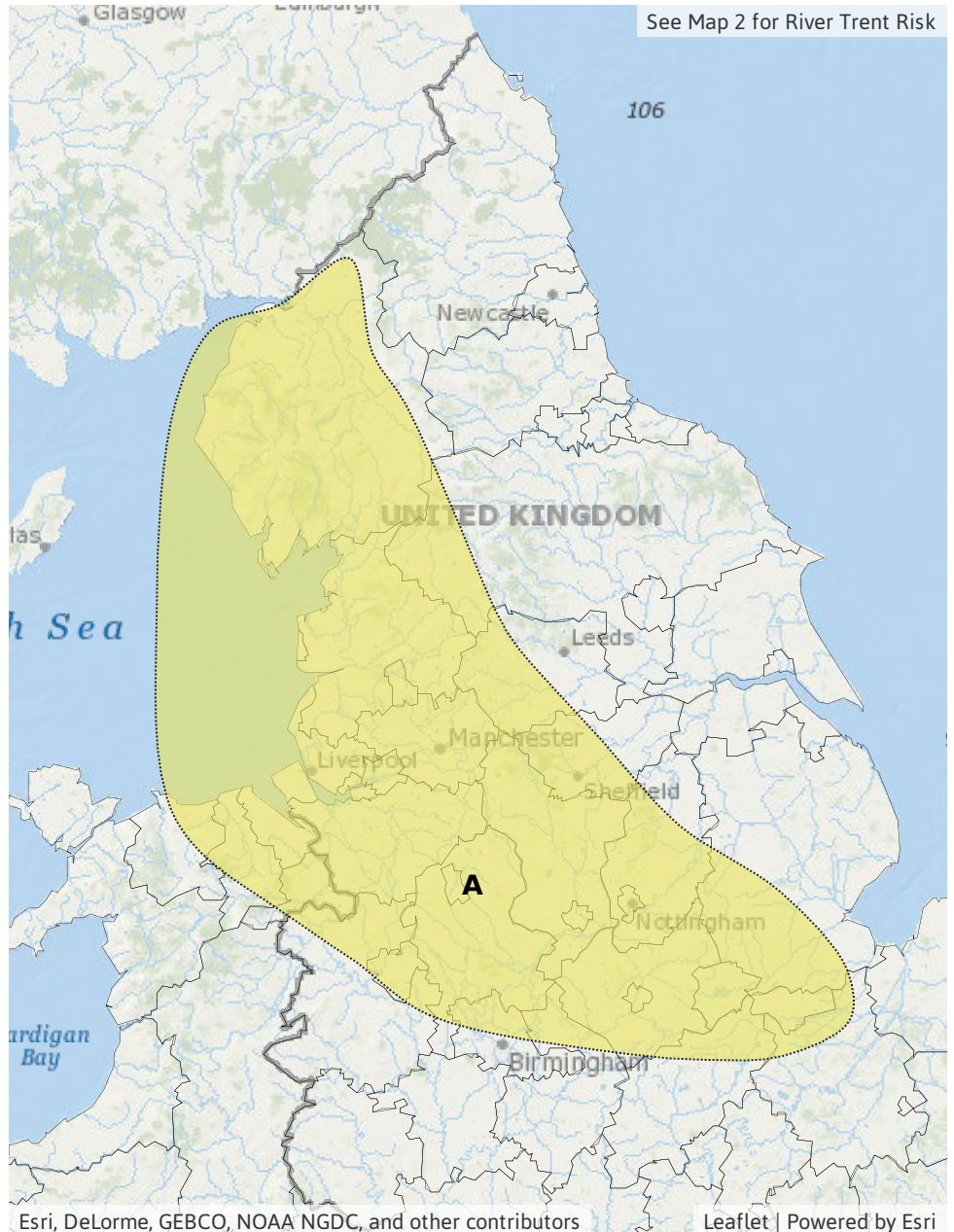
Significant surface water and river flooding impacts are possible at times in parts of England and Wales from Sunday until Tuesday. Minor impacts are possible in the east of England on Wednesday. The overall flood risk is LOW.

Specific Areas of Concern Map 1: Sunday 28 and Monday 29 July

RISK AREA A
Impact **SIGNIFICANT**
Likelihood **LOW**

Source River Surface
Likely duration 2 Days

River flood risk only on Monday.

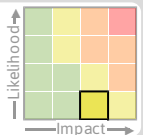


Flood Guidance Statement

10:30hrs Sunday 28 July 2019

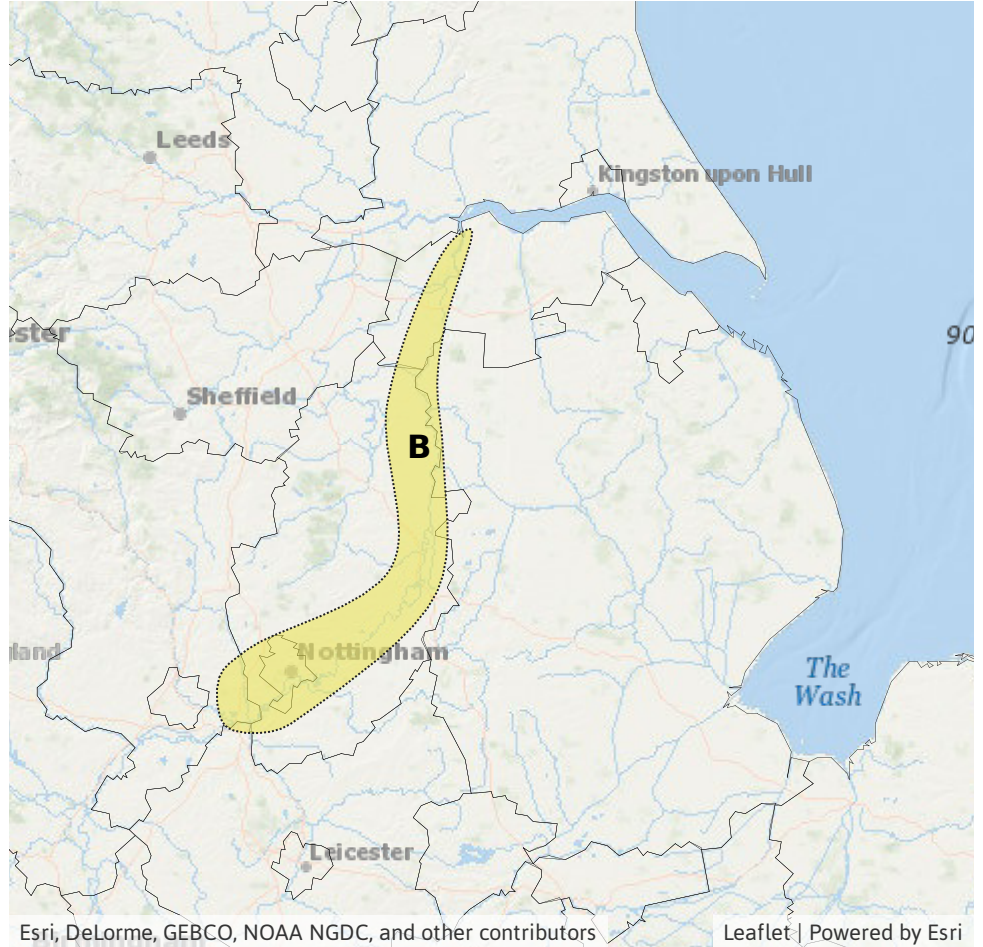
Specific Areas of Concern Map 2: Monday 29 and Tuesday 30 July

RISK AREA B
Impact **SIGNIFICANT**
Likelihood **VERY LOW**



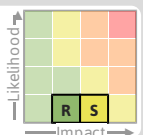
Source River
Likely duration 2 Days

River response through Monday and Tuesday from Sunday's rainfall.



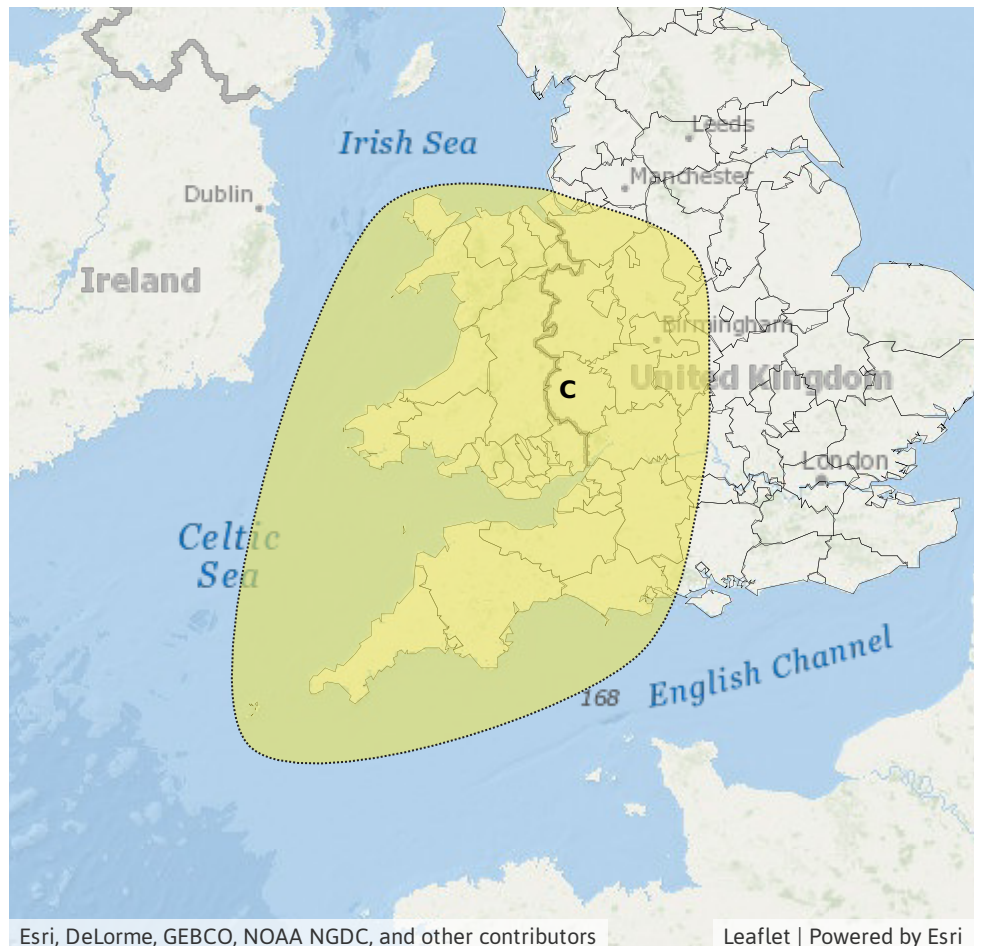
Specific Areas of Concern Map 3: Tuesday 30 July

RISK AREA C
Impact **SIGNIFICANT**
Likelihood **VERY LOW**



Source River Surface
Likely duration 1 Day

Urban areas and small, fast responding catchments are most at risk.

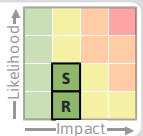


Flood Guidance Statement

10:30hrs Sunday 28 July 2019

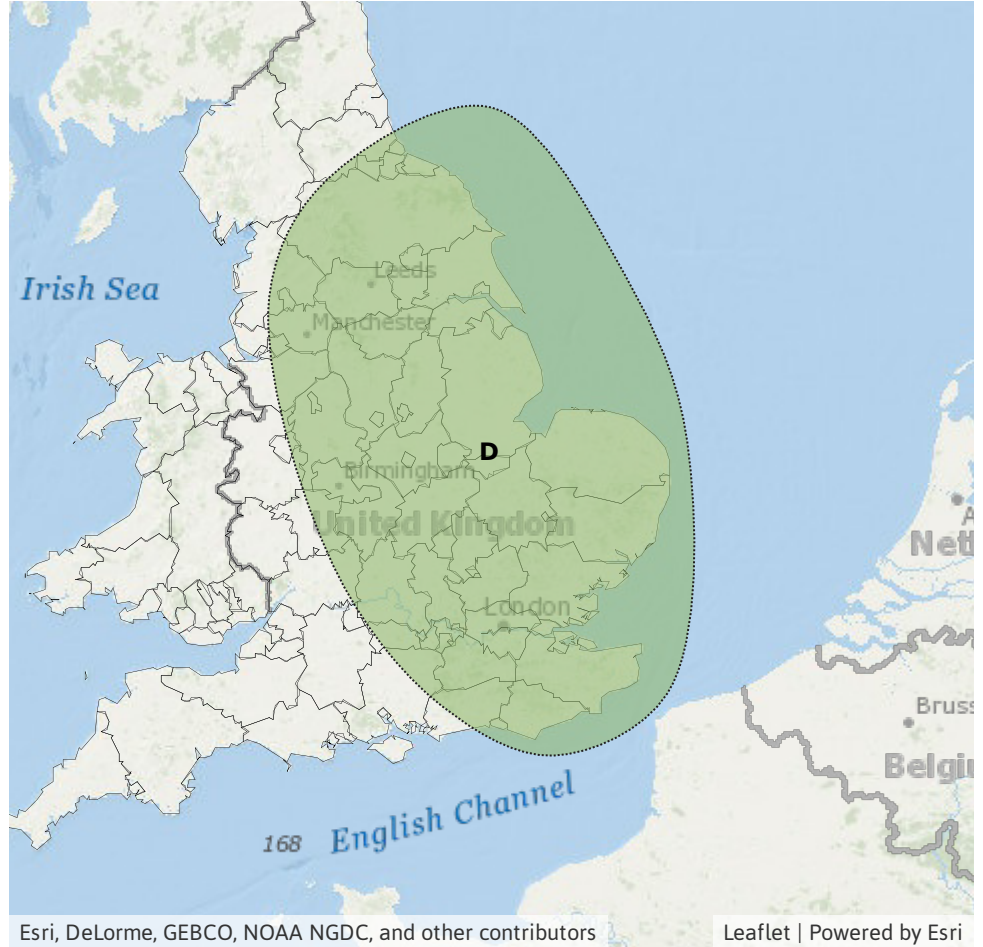
Specific Areas of Concern Map 4: Wednesday 31 July

RISK AREA D
Impact **MINOR**
Likelihood **LOW**



Source River Surface
Likely duration 1 Day

Urban areas and small, fast responding catchments are most at risk.



Assessment of flood risk



Surface water

The surface water flood risk is LOW.

Significant surface water flooding impacts are possible across parts of England and Wales today (Sunday), due to slow moving heavy rain and on Tuesday due to heavy showers.

Minor surface water flooding impacts are also possible across central and eastern parts of England on Wednesday as the thundery showers drift slowly eastwards.



Rivers

The river flood risk is LOW.

Significant river flooding impacts are possible but not expected across parts of England and Wales today (Sunday) and Monday due to slow moving heavy rain. These continue along the River Trent as it responds to Sunday's rain through Monday and Tuesday.

Minor river flooding impacts are possible but not expected across parts of England and Wales during Tuesday and Wednesday due to heavy thundery showers.



Coastal/Tidal

The coastal/tidal flood risk is VERY LOW for the next five days.



Groundwater

The groundwater flood risk is VERY LOW for the next five days.

Flood risk matrix



Summary of potential impacts

MINIMAL

Isolated and minor flooding of low-lying land and roads
Isolated spray/wave on coastal promenades
Little or no disruption to travel, but wet road surfaces

MINOR

Localised flooding of land and roads
Flooding affecting individual properties
Disruption to travel and key sites in flood plans

SIGNIFICANT

Flooding affecting parts of communities
Possible danger to life and damage to buildings/structures
Disruption to travel and key sites in flood plans

SEVERE

Danger to life, severe disruption to travel
Widespread flooding affecting whole communities
Widespread disruption or loss of infrastructure
Large scale evacuation of properties possible

Next statement due **10:30hrs Monday 29 July 2019 (all times are local)**

Contact details **Flood Forecasting Centre Duty Hydrometeorologist - 0300 12345 01**

More information **<http://www.ffc-environment-agency.metoffice.gov.uk>**