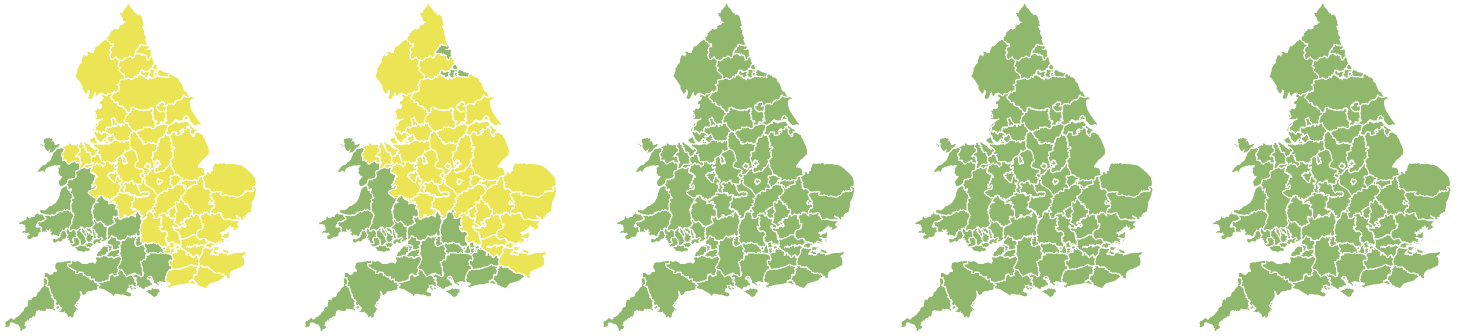


Flood Guidance Statement

10:30hrs Saturday 27 July 2019



Saturday

27 Jul 2019 10:30-23:59
Trend since last FGS

Steady →

Sunday

28 Jul 2019

Steady →

Monday

29 Jul 2019

Steady →

Tuesday

30 Jul 2019

Increased ↑

Wednesday

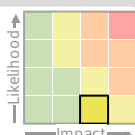
31 Jul 2019

Increased ↑

Significant surface water and river flooding impacts are possible but not expected across parts of England and Wales on Saturday and Sunday. The overall flood risk is **LOW**.

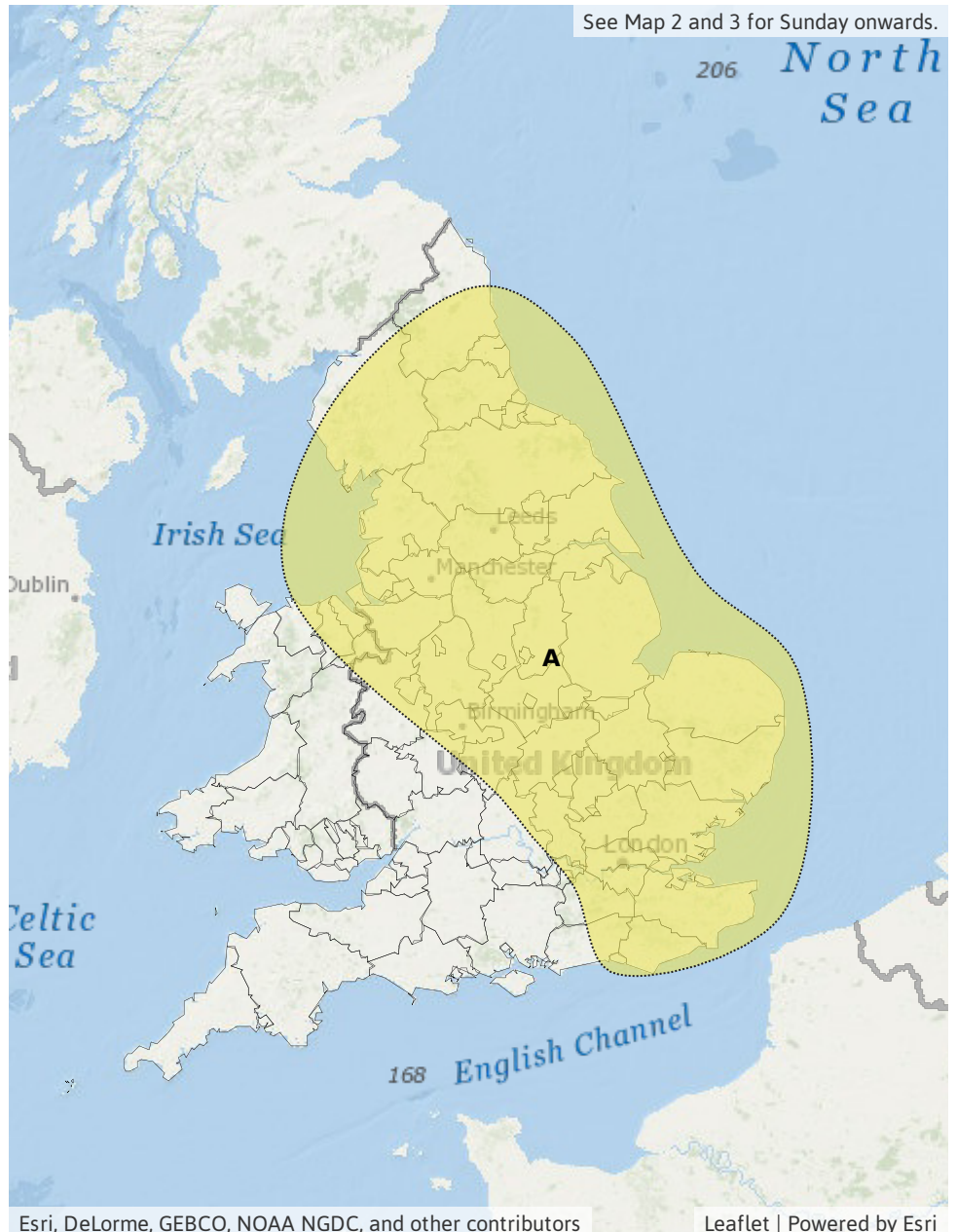
Specific Areas of Concern Map 1: Saturday 27 July

RISK AREA A
Impact **SIGNIFICANT**
Likelihood **VERY LOW**



Source River Surface
Likely duration 1 Day

Urban areas and small, fast responding catchments are most at risk.

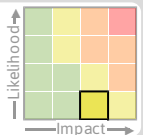


Flood Guidance Statement

10:30hrs Saturday 27 July 2019

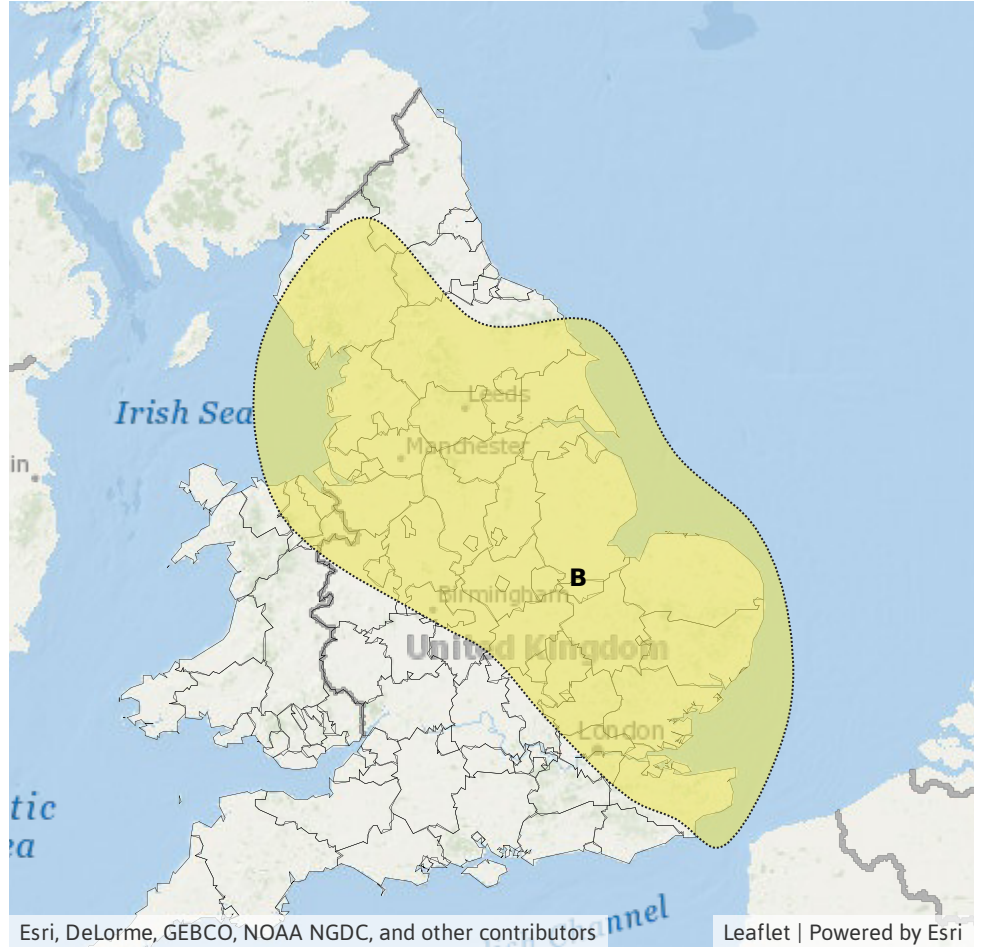
Specific Areas of Concern Map 2: Sunday 28 July

RISK AREA B
Impact **SIGNIFICANT**
Likelihood **VERY LOW**



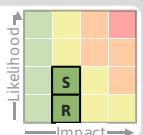
Source River Surface
Likely duration 1 Day

Urban areas and small, fast responding catchments are most at risk.



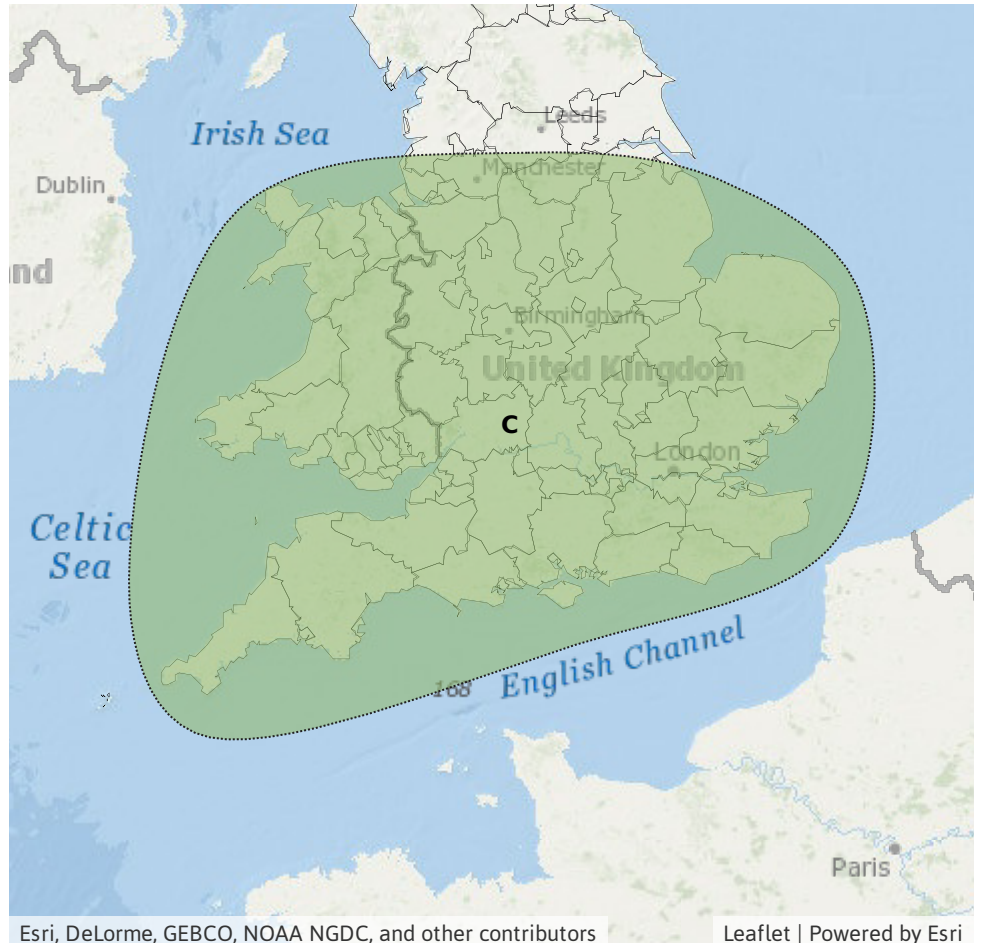
Specific Areas of Concern Map 3: Tuesday 30 and Wednesday 31 July

RISK AREA C
Impact **MINOR**
Likelihood **LOW**



Source River Surface
Likely duration 2 Days

Urban areas and small, fast responding catchments are most at risk.



Assessment of flood risk



Surface water

The surface water flood risk is LOW today (Saturday) and on Sunday.

Significant surface water flooding impacts are possible but not expected across parts of England and Wales on Saturday and Sunday, due to the potential for slow moving heavy rain.

Minor surface water flooding impacts are possible across parts of England and Wales during Tuesday and into Wednesday morning due to thundery showers.



Rivers

The river flood risk is LOW today (Saturday) and on Sunday.

Significant river flooding impacts are possible but not expected across parts of England and Wales on Saturday and Sunday, due to the potential for slow moving heavy rain.

Minor river flooding impacts are possible but not expected across parts of England and Wales during Tuesday and into Wednesday morning due to thundery showers.



Coastal/Tidal

The coastal/tidal flood risk is VERY LOW for the next five days.



Groundwater

The groundwater flood risk is VERY LOW for the next five days.

Flood risk matrix



Summary of potential impacts

MINIMAL

Isolated and minor flooding of low-lying land and roads
Isolated spray/wave on coastal promenades
Little or no disruption to travel, but wet road surfaces

MINOR

Localised flooding of land and roads
Flooding affecting individual properties
Disruption to travel and key sites in flood plans

SIGNIFICANT

Flooding affecting parts of communities
Possible danger to life and damage to buildings/structures
Disruption to travel and key sites in flood plans

SEVERE

Danger to life, severe disruption to travel
Widespread flooding affecting whole communities
Widespread disruption or loss of infrastructure
Large scale evacuation of properties possible

Next statement due **10:30hrs Sunday 28 July 2019 (all times are local)**

Contact details **Flood Forecasting Centre Duty Hydrometeorologist - 0300 12345 01**

More information <http://www.ffc-environment-agency.metoffice.gov.uk>