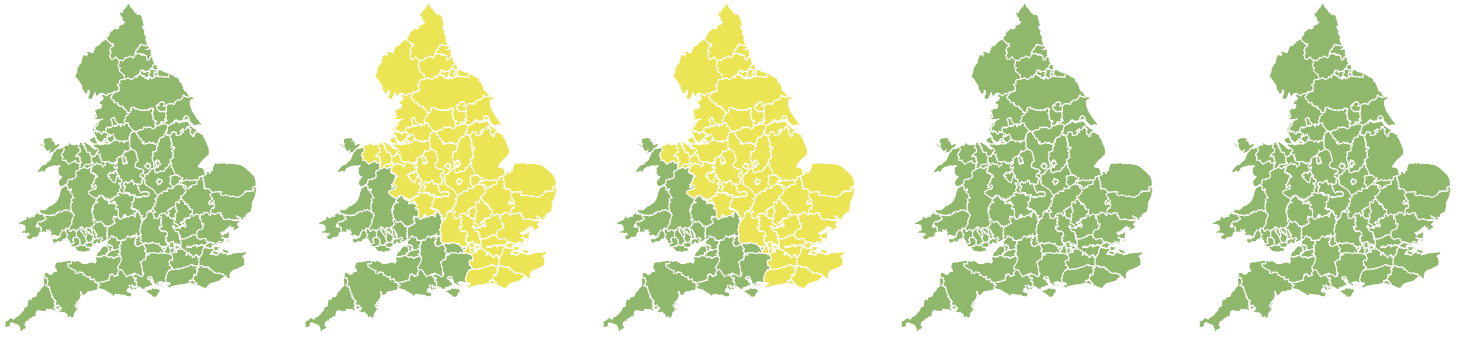


Flood Guidance Statement

10:30hrs Friday 26 July 2019

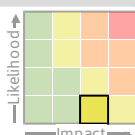


Friday 26 Jul 2019 10:30-23:59 Trend since last FGS Steady →	Saturday 27 Jul 2019 ↑ Increased	Sunday 28 Jul 2019 ↑ Increased	Monday 29 Jul 2019 → Steady	Tuesday 30 Jul 2019 → Steady
---	---	---	--	---

Significant surface water and river flooding impacts are possible but not expected across parts of England and Wales on Saturday and Sunday. The overall flood risk is **LOW**.

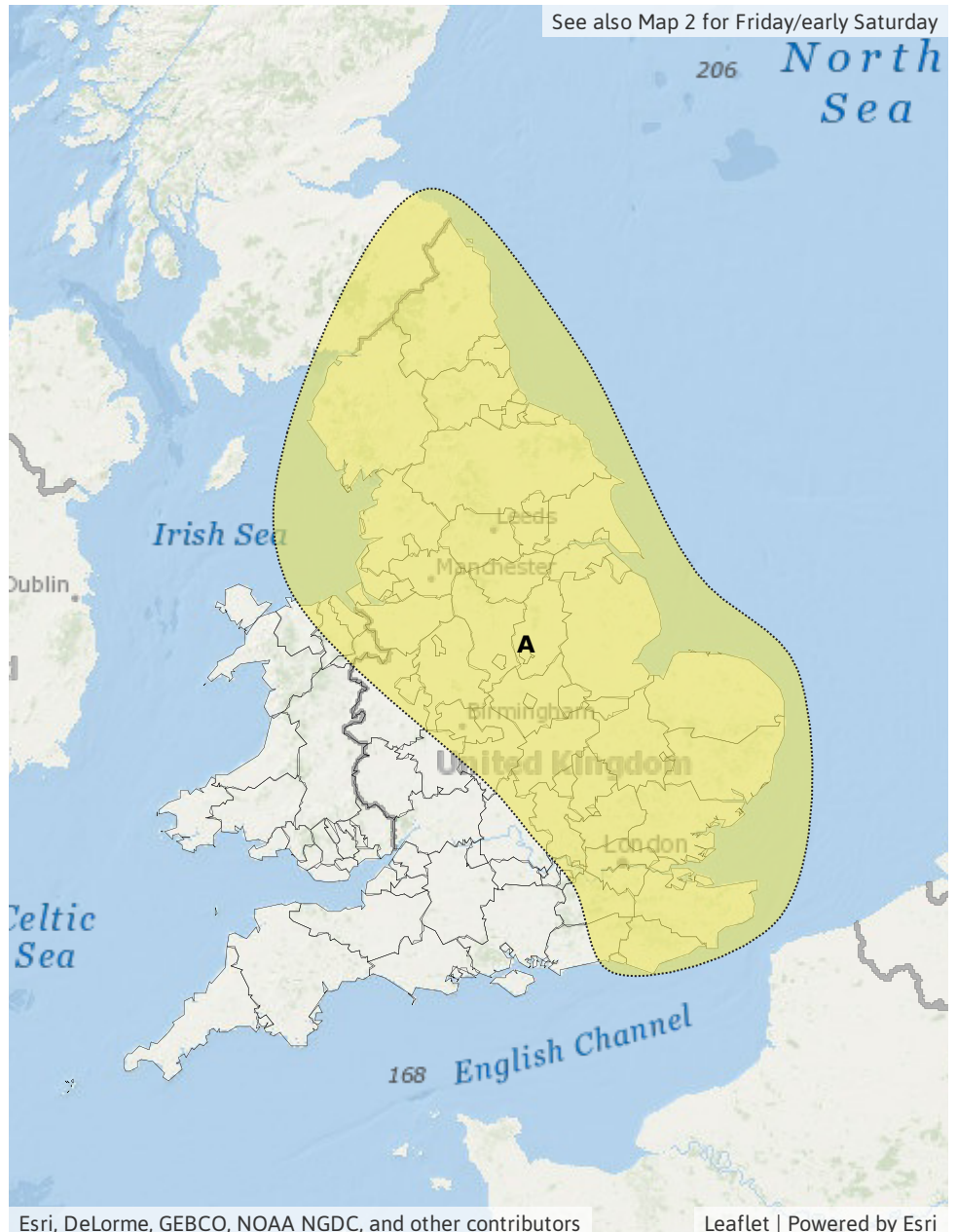
Specific Areas of Concern Map 1: Saturday 27 to Sunday 28 July

RISK AREA A
 Impact **SIGNIFICANT**
 Likelihood **VERY LOW**



Source River Surface
 Likely duration 2 Days

Urban areas are most at risk.

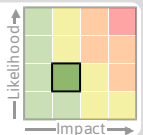


Flood Guidance Statement

10:30hrs Friday 26 July 2019

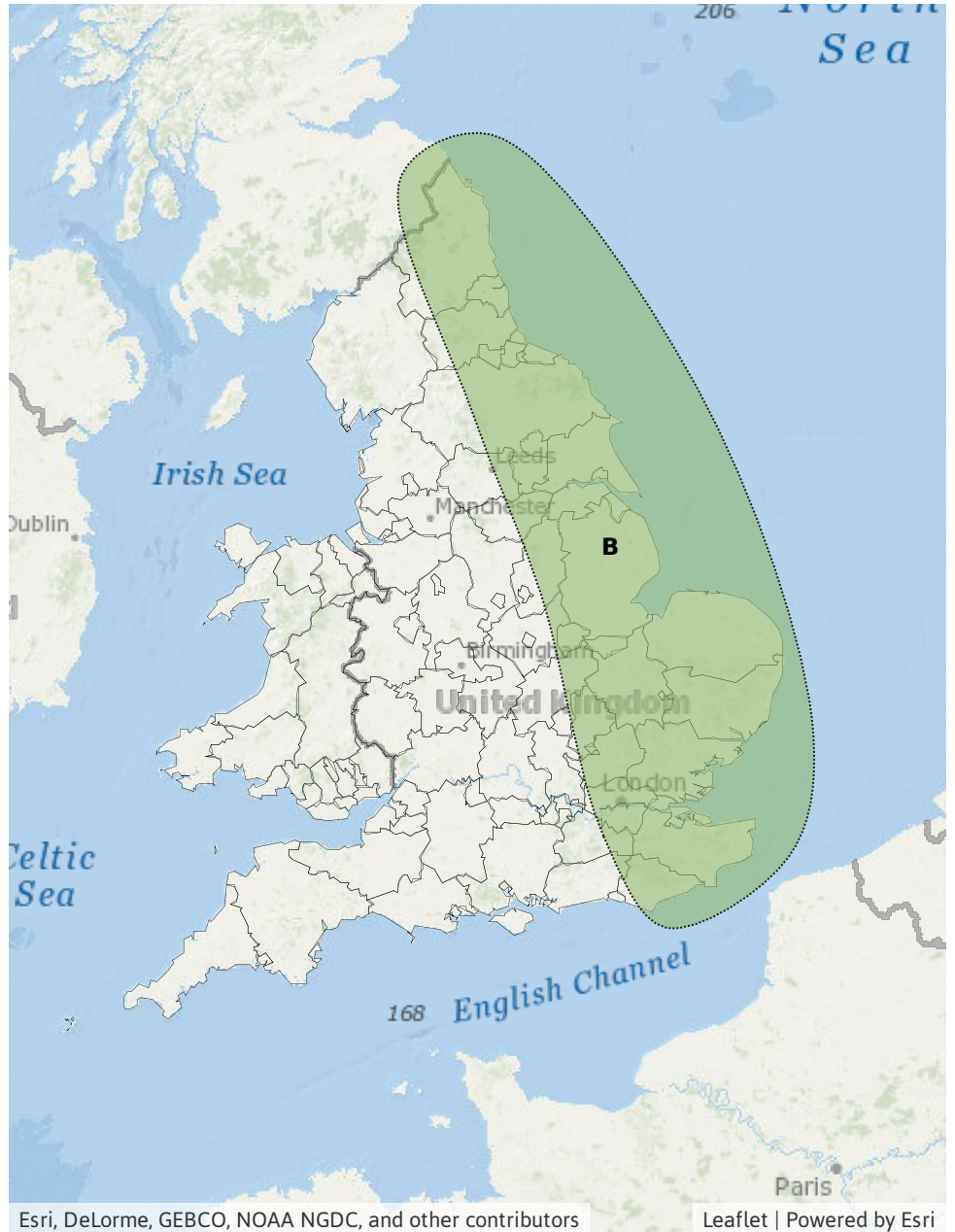
Specific Areas of Concern Map 2: Friday 26 into early Saturday 27 July

RISK AREA B
Impact **MINOR**
Likelihood **LOW**



Source River Surface
Likely duration 2 Days

Urban areas and fast responding catchments most at risk.



Assessment of flood risk



Surface water

The surface water flood risk is LOW on Saturday and Sunday.

Significant surface water flooding impacts are possible but not expected across parts of England and Wales, due to the potential for slow moving heavy rain. Refer to Specific Areas of Concern Map 1.

Minor surface water flooding impacts are possible across parts of the east of England from Friday afternoon, overnight into Saturday morning, due to thundery showers.



Rivers

The river flood risk is LOW on Saturday and Sunday.

Significant river flooding impacts are possible but not expected across parts of England and Wales on Saturday and Sunday, due to the potential for slow moving heavy rain. Refer to Specific Areas of Concern Map 1.

Minor river flooding impacts are possible across parts of the east of England from Friday afternoon, overnight into Saturday morning, due to thundery showers.



Coastal/Tidal

The coastal/tidal flood risk is VERY LOW for the next five days.



Groundwater

The groundwater flood risk is VERY LOW for the next five days.

Flood risk matrix



Summary of potential impacts

MINIMAL

Isolated and minor flooding of low-lying land and roads
Isolated spray/wave on coastal promenades
Little or no disruption to travel, but wet road surfaces

MINOR

Localised flooding of land and roads
Flooding affecting individual properties
Disruption to travel and key sites in flood plans

SIGNIFICANT

Flooding affecting parts of communities
Possible danger to life and damage to buildings/structures
Disruption to travel and key sites in flood plans

SEVERE

Danger to life, severe disruption to travel
Widespread flooding affecting whole communities
Widespread disruption or loss of infrastructure
Large scale evacuation of properties possible

Next statement due **10:30hrs Saturday 27 July 2019 (all times are local)**

Contact details **Flood Forecasting Centre Duty Hydrometeorologist - 0300 12345 01**

More information **<http://www.ffc-environment-agency.metoffice.gov.uk>**