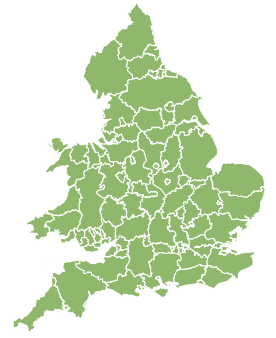
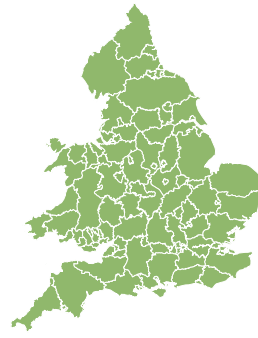
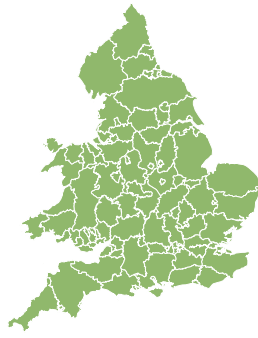


Flood Guidance Statement

10:30hrs Sunday 21 July 2019



Sunday

21 Jul 2019 10:30-23:59
Trend since last FGS

Steady



Monday

22 Jul 2019

Steady



Tuesday

23 Jul 2019

Steady



Wednesday

24 Jul 2019

Steady



Thursday

25 Jul 2019

Steady



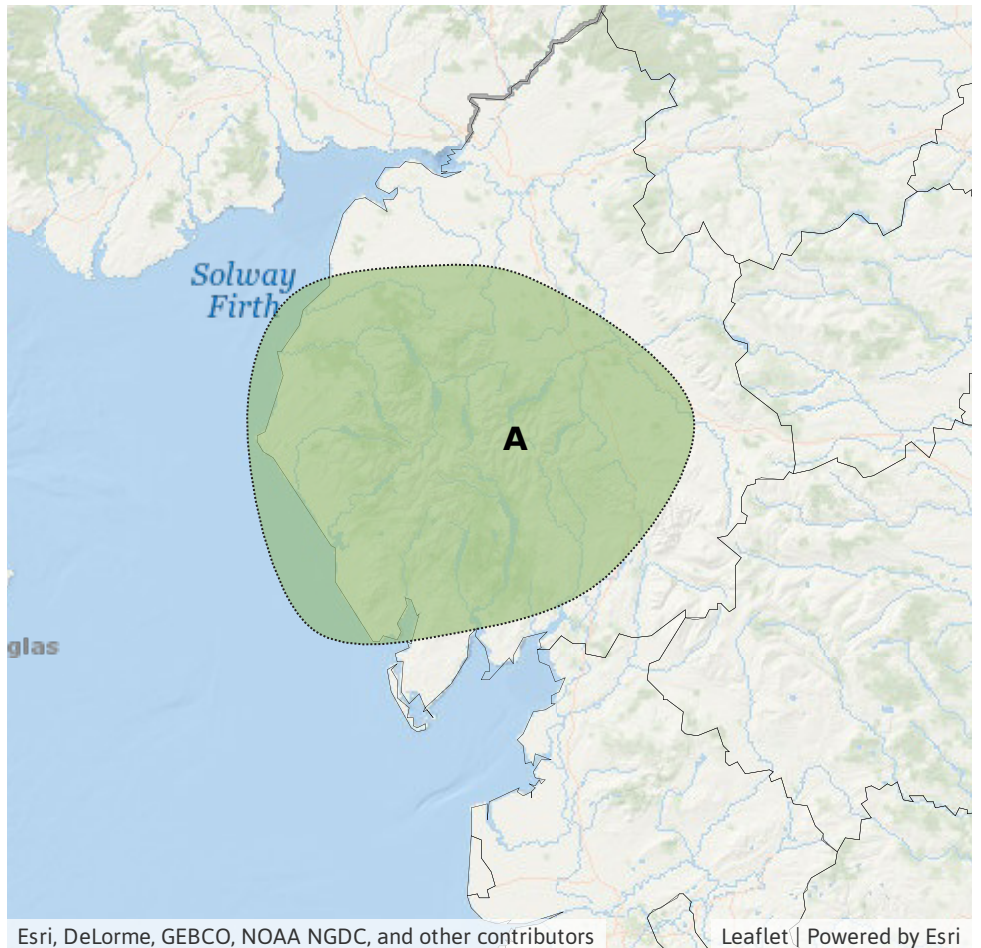
Minor surface water and river flooding impacts are possible for parts of Cumbria from Sunday night to Monday. The overall flood risk is VERY LOW.

Area of Concern Map 1 - Sunday 21 and Monday 22 July

RISK AREA A
Impact **MINOR**
Likelihood **LOW**

Source River Surface
Likely duration 2 Days

Possible impacts expected to be localised Sunday night into Monday.



Assessment of flood risk



Surface water

The surface water flood risk is VERY LOW for the next five days.

Minor surface water flooding impacts are possible for the high ground of the Lake District in Cumbria due to persistent heavy rain tonight into Monday. See Area of Concern Map 1.

Thundery showers at times from Tuesday to Thursday are not currently expected to lead to more than minimal surface water impacts.



Rivers

The river flood risk is VERY LOW for the next five days.

Minor river flooding impacts are possible in Cumbria tonight and into Monday due to persistent, heavy rain over the Lake District. See Area of Concern Map 1.



Coastal/Tidal

The coastal/tidal flood risk is VERY LOW for the next five days.



Groundwater

The groundwater flood risk is VERY LOW for the next five days.

Flood risk matrix



Summary of potential impacts

MINIMAL

Isolated and minor flooding of low-lying land and roads
Isolated spray/wave on coastal promenades
Little or no disruption to travel, but wet road surfaces

MINOR

Localised flooding of land and roads
Flooding affecting individual properties
Disruption to travel and key sites in flood plans

SIGNIFICANT

Flooding affecting parts of communities
Possible danger to life and damage to buildings/structures
Disruption to travel and key sites in flood plans

SEVERE

Danger to life, severe disruption to travel
Widespread flooding affecting whole communities
Widespread disruption or loss of infrastructure
Large scale evacuation of properties possible

Next statement due **10:30hrs Monday 22 July 2019 (all times are local)**

Contact details **Flood Forecasting Centre Duty Hydrometeorologist - 0300 12345 01**

More information <http://www.ffc-environment-agency.metoffice.gov.uk>