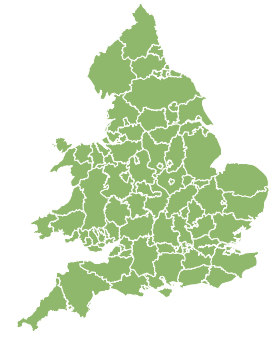
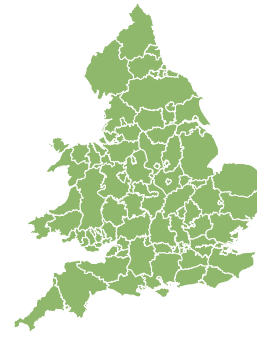


Flood Guidance Statement

10:30hrs Thursday 18 July 2019



Thursday

18 Jul 2019 10:30-23:59
Trend since last FGS

Steady →

Friday

19 Jul 2019

Increased ↑

Saturday

20 Jul 2019

Increased ↑

Sunday

21 Jul 2019

Steady →

Monday

22 Jul 2019

Steady →

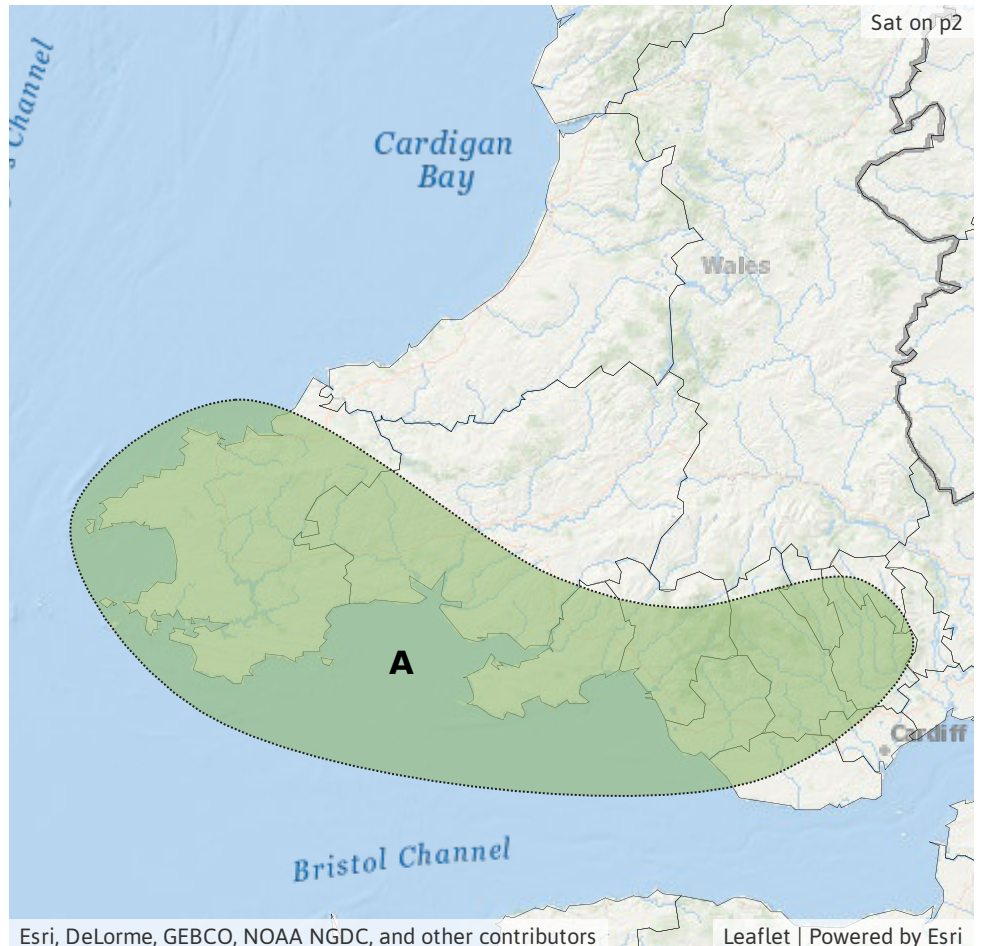
Minor surface water and river flooding impacts are possible for parts of the south of Wales on Friday and north-east England on Saturday. Minor impacts are also possible but not expected elsewhere at times. The overall flood risk is VERY LOW.

Area of Concern Map 1 - Friday 19 July

RISK AREA A
Impact **MINOR**
Likelihood **LOW**

Source River Surface
Likely duration 1 Day

Urban areas could see local impacts Friday morning.

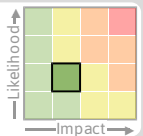


Flood Guidance Statement

10:30hrs Thursday 18 July 2019

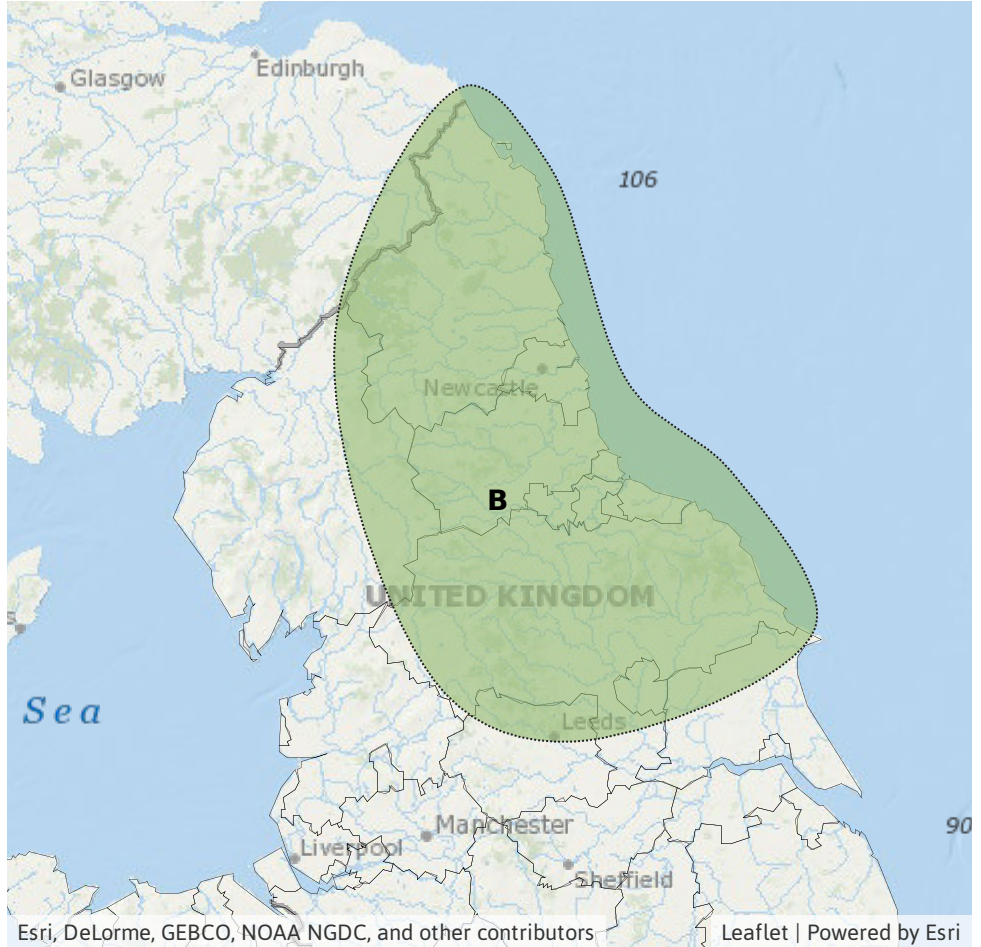
Area of Concern Map 2 - Saturday 20 July

RISK AREA B
Impact **MINOR**
Likelihood **LOW**



Source River Surface
Likely duration 1 Day

Urban areas and fast responding catchments most likely to see local impacts.



Assessment of flood risk



Surface water

The surface water flood risk is VERY LOW for the next five days.

Local minor surface water flooding impacts are possible for parts of south Wales on Friday morning, due to heavy rain here. Minor impacts are also possible for parts of north-east England on Saturday due to scattered heavy showers or thunderstorms.

Minor surface water impacts are possible but not expected across the far east and south-east of England today (Thursday), and elsewhere across England and Wales on both Friday and Saturday.



Rivers

The river flood risk is VERY LOW for the next five days.

Minor river flooding impacts are possible for fast responding and urban rivers in the north-east of England on Saturday, due to scattered heavy showers or thunderstorms.

Minor river flooding impacts are also possible but not expected in fast responding and urban rivers in the far east and south-east of England today (Thursday), and across England and Wales on both Friday and Saturday. This is due to heavy rain in places on Friday and scattered heavy showers on Saturday.



Coastal/Tidal

The coastal/tidal flood risk is VERY LOW for the next five days.



Groundwater

The groundwater flood risk is VERY LOW for the next five days.

Flood risk matrix



Summary of potential impacts

MINIMAL

Isolated and minor flooding of low-lying land and roads
Isolated spray/wave on coastal promenades
Little or no disruption to travel, but wet road surfaces

MINOR

Localised flooding of land and roads
Flooding affecting individual properties
Disruption to travel and key sites in flood plans

SIGNIFICANT

Flooding affecting parts of communities
Possible danger to life and damage to buildings/structures
Disruption to travel and key sites in flood plans

SEVERE

Danger to life, severe disruption to travel
Widespread flooding affecting whole communities
Widespread disruption or loss of infrastructure
Large scale evacuation of properties possible

Next statement due **10:30hrs Friday 19 July 2019 (all times are local)**

Contact details **Flood Forecasting Centre Duty Hydrometeorologist - 0300 12345 01**

More information **<http://www.ffc-environment-agency.metoffice.gov.uk>**