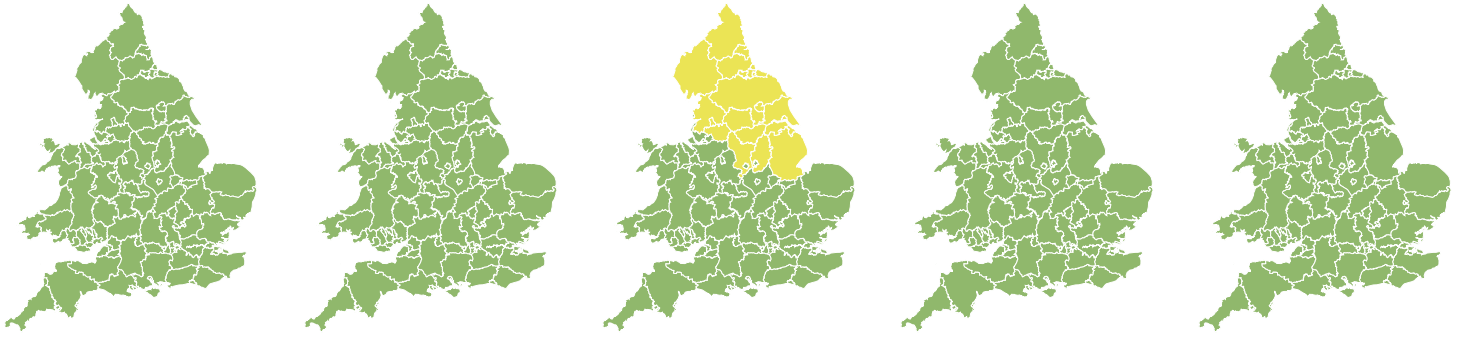


Flood Guidance Statement

10:30hrs Tuesday 09 July 2019



Tuesday

9 Jul 2019 10:30-23:59
Trend since last FGS

Steady →

Wednesday

10 Jul 2019

Steady →

Thursday

11 Jul 2019

Steady →

Friday

12 Jul 2019

Steady →

Saturday

13 Jul 2019

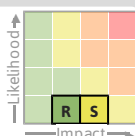
Steady →

Significant surface water flooding impacts are possible but not expected on Thursday across parts of the north and east of England. Minor surface water and river flooding impacts are also possible on Thursday and Friday. The overall flood risk is LOW.

Specific Area of Concern Map 1: Thursday 11 July 2019

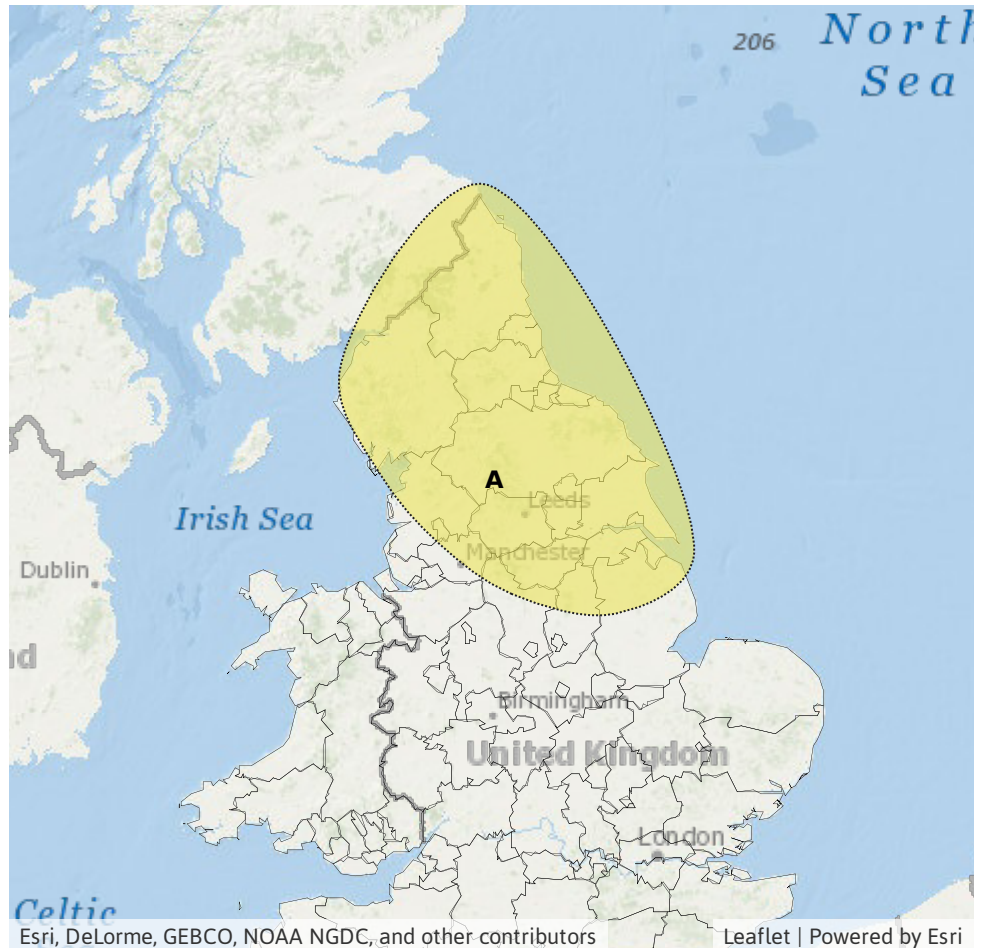
RISK AREA A

Impact **SIGNIFICANT**
Likelihood **VERY LOW**



Source River Surface
Likely duration 1 Day

Isolated heavy thunderstorms possible PM.
Urban areas most at risk.



Flood Guidance Statement

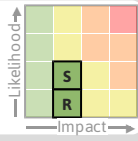
10:30hrs Tuesday 09 July 2019

Specific Area of Concern Map 2: Friday 12 July 2019

RISK AREA **B**

Impact **MINOR**

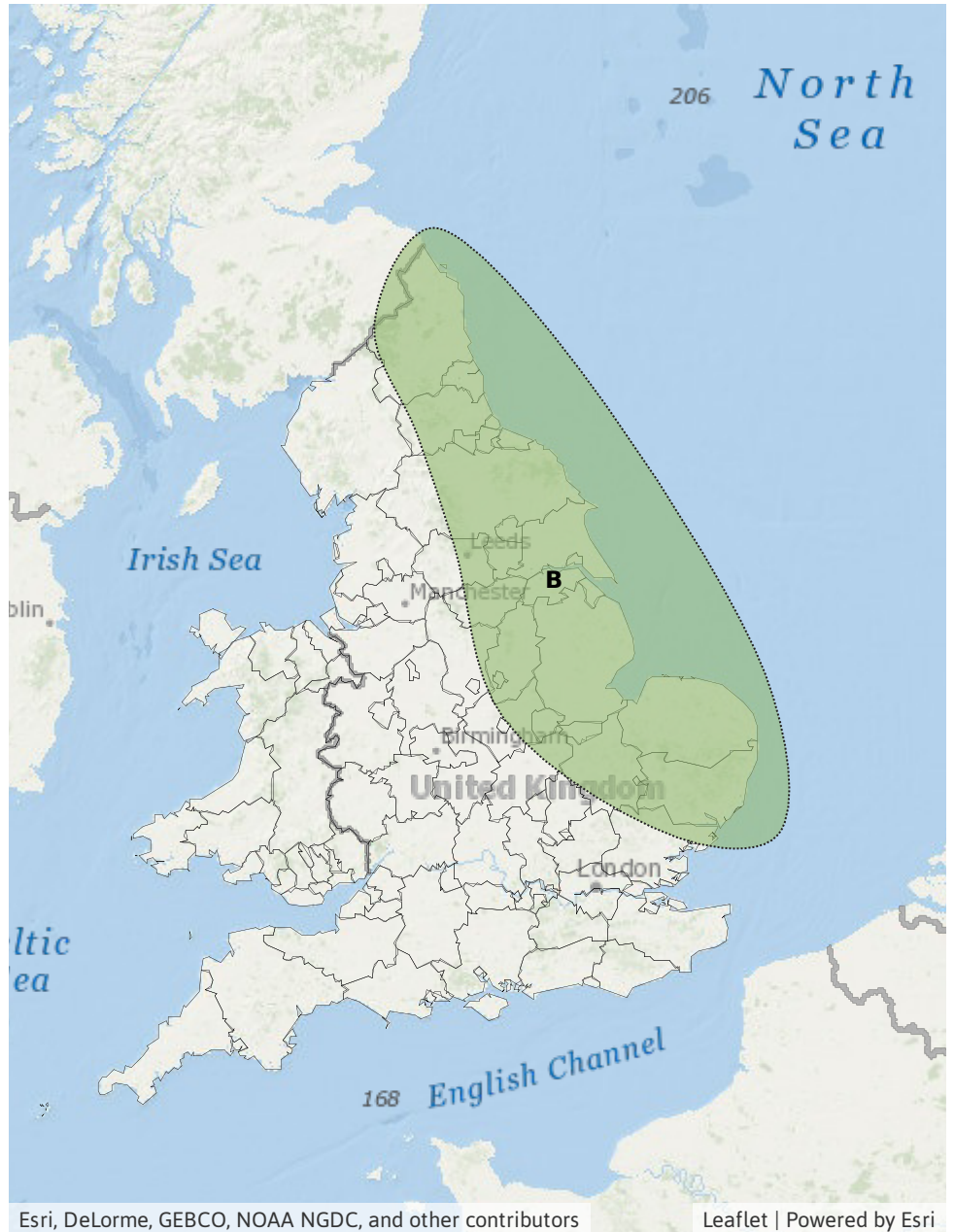
Likelihood **LOW**



Source River Surface

Likely duration 1 Day

Isolated heavy showers possible PM. Urban areas most at risk.



Assessment of flood risk



Surface water

The overall surface water flood risk is LOW.

Local significant surface water flooding impacts are possible but not expected on Thursday in parts of the north and east of England, due to the potential for isolated heavy showers or thunderstorms. Elsewhere on Thursday, despite the potential for isolated heavy showers at times no more than minimal impacts are expected.

On Friday, isolated heavy showers may develop across eastern parts of England where local minor surface water impacts are possible.

Urban areas are most at risk in the afternoon and evening on both days.



Rivers

The overall river flood risk is VERY LOW for the next five days.

Minor river flooding impacts are possible but not expected in parts of the north and east of England on Thursday, and then in eastern parts of England on Friday. This is due to the potential for isolated heavy showers or thunderstorms. Urbanised and fast-responding catchments most at risk.



Coastal/Tidal

The coastal/tidal flood risk is VERY LOW for the next five days.



Groundwater

The groundwater flood risk is VERY LOW for the next five days.

Flood risk matrix



Summary of potential impacts

MINIMAL

Isolated and minor flooding of low-lying land and roads
Isolated spray/wave on coastal promenades
Little or no disruption to travel, but wet road surfaces

MINOR

Localised flooding of land and roads
Flooding affecting individual properties
Disruption to travel and key sites in flood plans

SIGNIFICANT

Flooding affecting parts of communities
Possible danger to life and damage to buildings/structures
Disruption to travel and key sites in flood plans

SEVERE

Danger to life, severe disruption to travel
Widespread flooding affecting whole communities
Widespread disruption or loss of infrastructure
Large scale evacuation of properties possible

Next statement due **10:30hrs Wednesday 10 July 2019 (all times are local)**

Contact details **Flood Forecasting Centre Duty Hydrometeorologist - 0300 12345 01**

More information <http://www.ffc-environment-agency.metoffice.gov.uk>