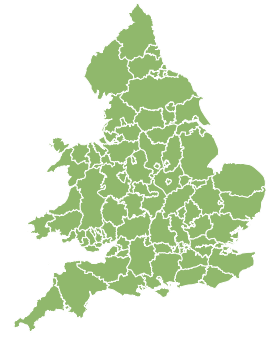
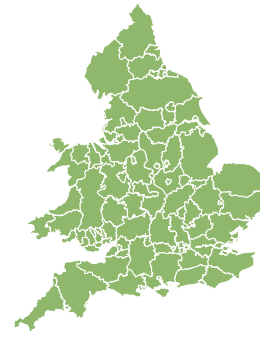


Flood Guidance Statement

10:30hrs Saturday 29 June 2019



Saturday

29 Jun 2019 10:30-23:59
Trend since last FGS

Increased



Sunday

30 Jun 2019

Steady



Monday

1 Jul 2019

Steady



Tuesday

2 Jul 2019

Steady



Wednesday

3 Jul 2019

Steady



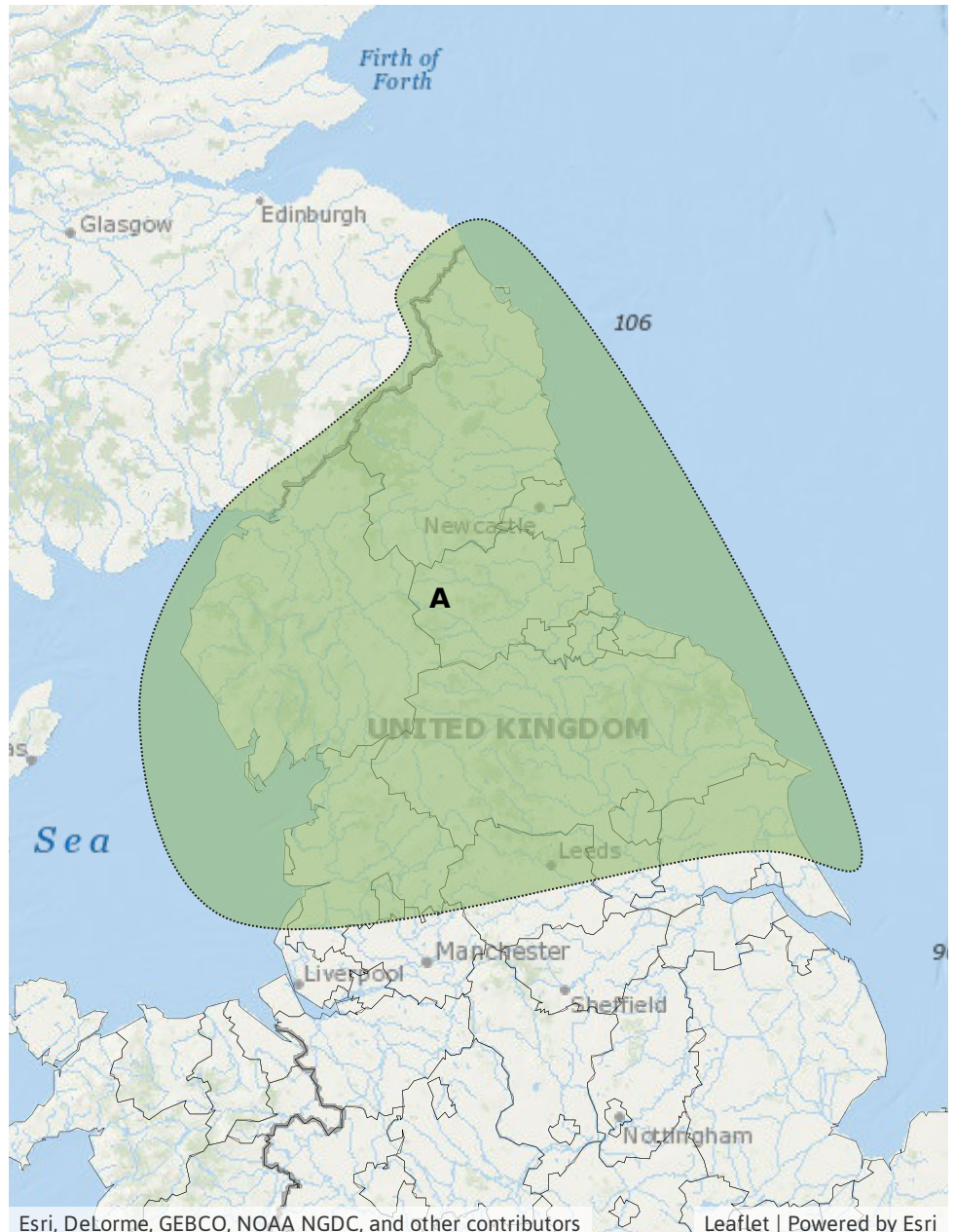
The overall flood risk is VERY LOW for the next five days. Minor surface water impacts are possible and river impacts possible but not expected in the north of England on Saturday.

Specific Area of Concern Map 1: Saturday 29 June

RISK AREA A
Impact **MINOR**
Likelihood **LOW**

Source River Surface
Likely duration 1 Day

Potential for locally heavy thunderstorms later today. Urban areas most at risk.



Assessment of flood risk



Surface water

The surface water flood risk is VERY LOW for the next five days.

The potential for thunderstorms means isolated minor surface water flooding impacts are possible in the north of England this (Saturday) afternoon and tonight.



Rivers

The river flood risk is VERY LOW for the next five days.

The potential for thunderstorms means isolated minor river flooding impacts are possible but not expected in the north of England this (Saturday) afternoon and tonight. Small and urban catchments are most at risk.



Coastal/Tidal

The coastal/tidal flood risk is VERY LOW for the next five days.



Groundwater

The groundwater flood risk is VERY LOW for the next five days.

Flood risk matrix



Summary of potential impacts

MINIMAL

Isolated and minor flooding of low-lying land and roads
Isolated spray/wave on coastal promenades
Little or no disruption to travel, but wet road surfaces

MINOR

Localised flooding of land and roads
Flooding affecting individual properties
Disruption to travel and key sites in flood plans

SIGNIFICANT

Flooding affecting parts of communities
Possible danger to life and damage to buildings/structures
Disruption to travel and key sites in flood plans

SEVERE

Danger to life, severe disruption to travel
Widespread flooding affecting whole communities
Widespread disruption or loss of infrastructure
Large scale evacuation of properties possible

Next statement due **10:30hrs Sunday 30 June 2019 (all times are local)**

Contact details **Flood Forecasting Centre Duty Hydrometeorologist - 0300 12345 01**

More information <http://www.ffc-environment-agency.metoffice.gov.uk>