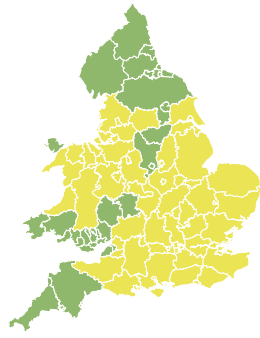
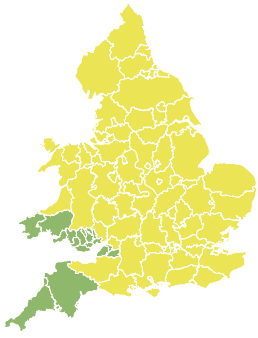


Flood Guidance Statement

10:30hrs Monday 24 June 2019



Monday

24 Jun 2019 10:30-23:59
Trend since last FGS

Steady →

Tuesday

25 Jun 2019

Increased ↑

Wednesday

26 Jun 2019

Decreased ↓

Thursday

27 Jun 2019

Steady →

Friday

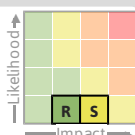
28 Jun 2019

Steady →

Significant surface water flooding impacts are possible today (Monday) and overnight into Tuesday. Significant river flooding impacts are possible but not expected overnight. The overall flood risk is LOW.

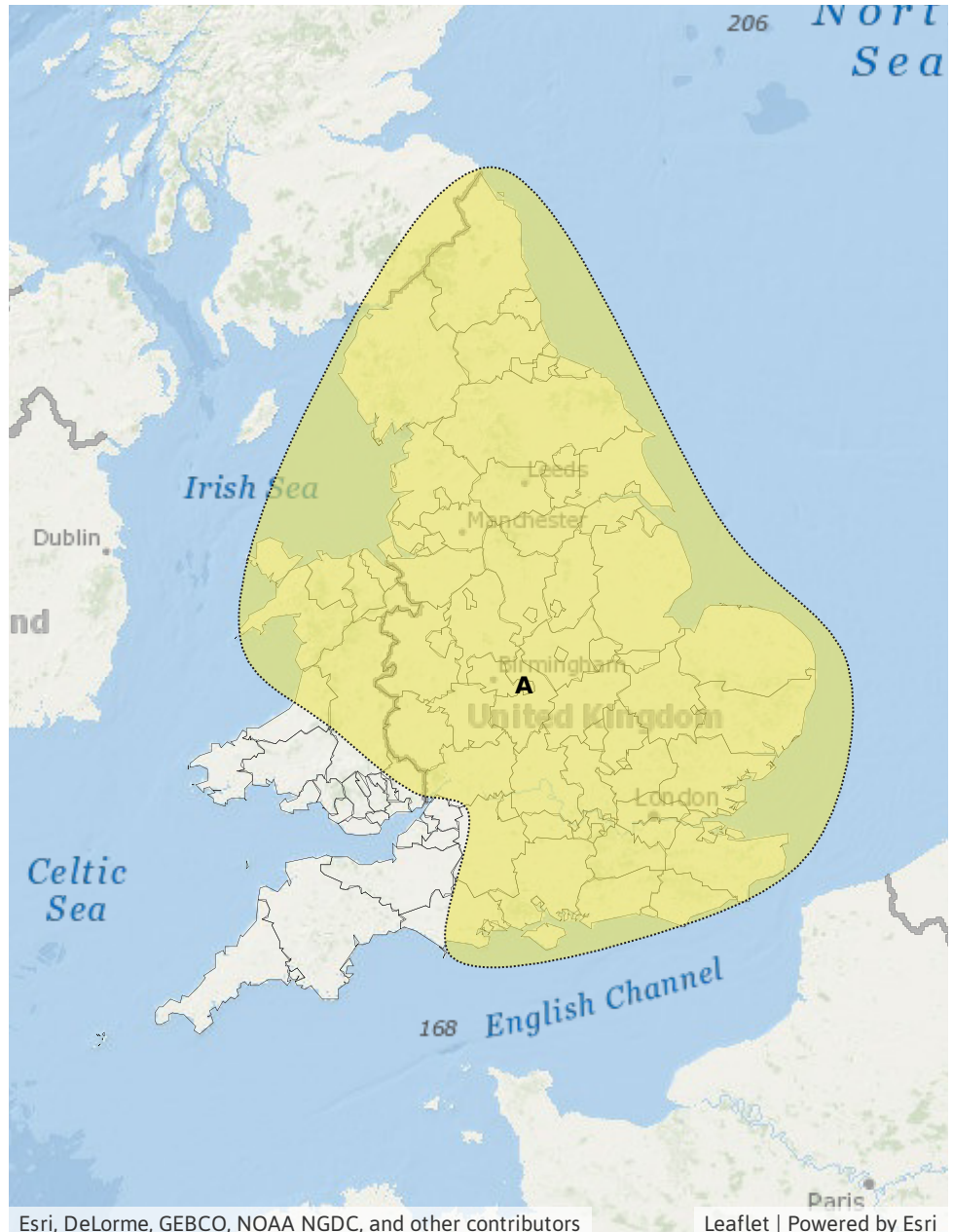
Specific Areas of Concern Map 1: Monday 24 June

RISK AREA A
Impact **SIGNIFICANT**
Likelihood **VERY LOW**



Source River Surface
Likely duration 1 Day

Urban areas at risk. Thunderstorms only affecting the far south from late evening



Flood Guidance Statement

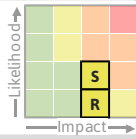
10:30hrs Monday 24 June 2019

Specific Areas of Concern Map 2: Tuesday 25 June

RISK AREA B

Impact **SIGNIFICANT**

Likelihood **LOW**



Source River Surface

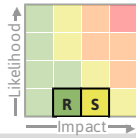
Likely duration 1 Day

Small catchments and urban areas. Impacts from the early hours of Tuesday.

RISK AREA C

Impact **SIGNIFICANT**

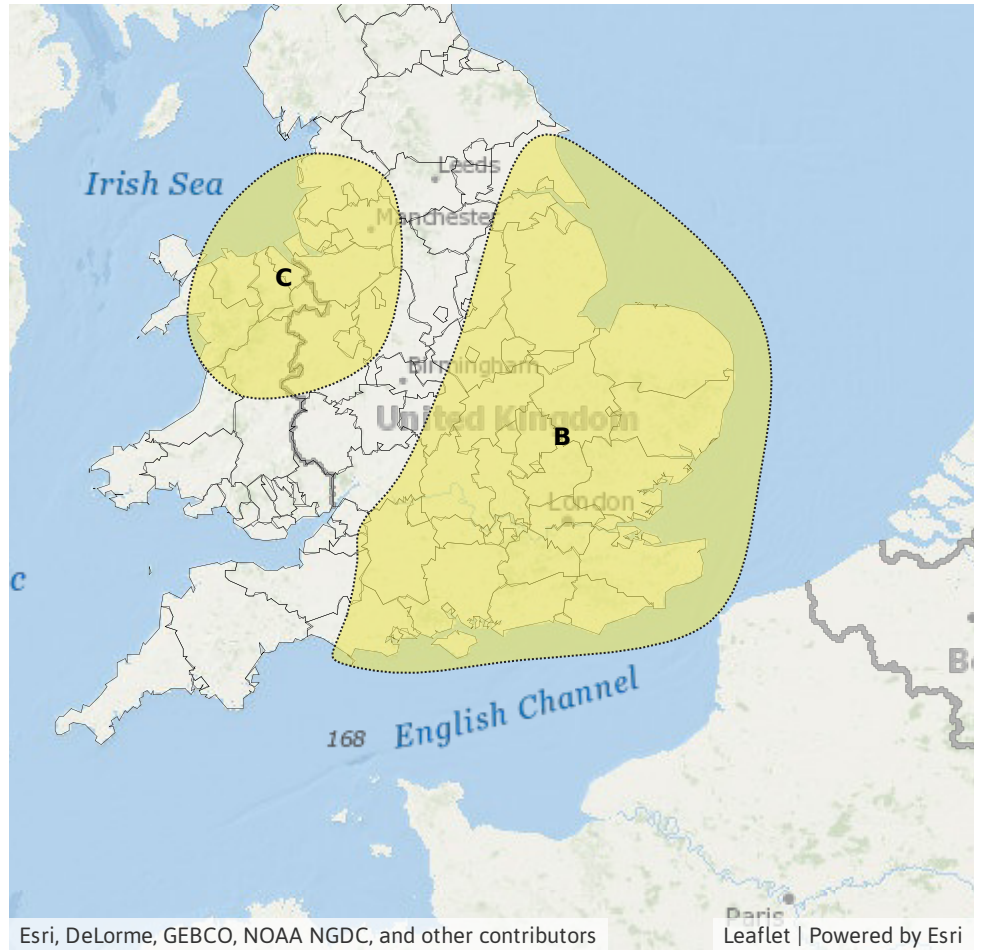
Likelihood **VERY LOW**



Source River Surface

Likely duration 1 Day

Urban areas at risk from thunderstorms. Impacts from the early hours of Tuesday.



Assessment of flood risk



Surface water

The overall surface water flood risk is LOW.

Localised significant surface water flooding impacts are possible but not expected across much of England and Wales today (Monday) due to heavy, thundery showers. Urban areas are most at risk and not all areas will be affected. Local significant surface water flooding impacts are possible in parts of England and Wales through the night and early morning period tomorrow (Tuesday) due to further heavy, thundery showers.



Rivers

The overall river flood risk is LOW.

Localised minor river flooding impacts are possible but not expected across much of England and Wales today (Monday) due to heavy, thundery showers. Small and fast responding urban catchments are most at risk and not all areas will be affected. Local significant river flooding impacts are possible but not expected in parts of England and Wales through the night and early morning period tomorrow (Tuesday) due to further heavy, thundery showers.

Despite an improved situation overall, there is ongoing heightened sensitivity in and around Wainfleet (Lincolnshire) due to the condition of flood defence assets here.



Coastal/Tidal

The coastal/tidal flood risk is VERY LOW for the next five days.



Groundwater

The groundwater flood risk is VERY LOW for the next five days.

Flood risk matrix



Summary of potential impacts

MINIMAL

Isolated and minor flooding of low-lying land and roads
Isolated spray/wave on coastal promenades
Little or no disruption to travel, but wet road surfaces

MINOR

Localised flooding of land and roads
Flooding affecting individual properties
Disruption to travel and key sites in flood plans

SIGNIFICANT

Flooding affecting parts of communities
Possible danger to life and damage to buildings/structures
Disruption to travel and key sites in flood plans

SEVERE

Danger to life, severe disruption to travel
Widespread flooding affecting whole communities
Widespread disruption or loss of infrastructure
Large scale evacuation of properties possible

Next statement due **10:30hrs Tuesday 25 June 2019 (all times are local)**

Contact details **Flood Forecasting Centre Duty Hydrometeorologist - 0300 12345 01**

More information **<http://www.ffc-environment-agency.metoffice.gov.uk>**