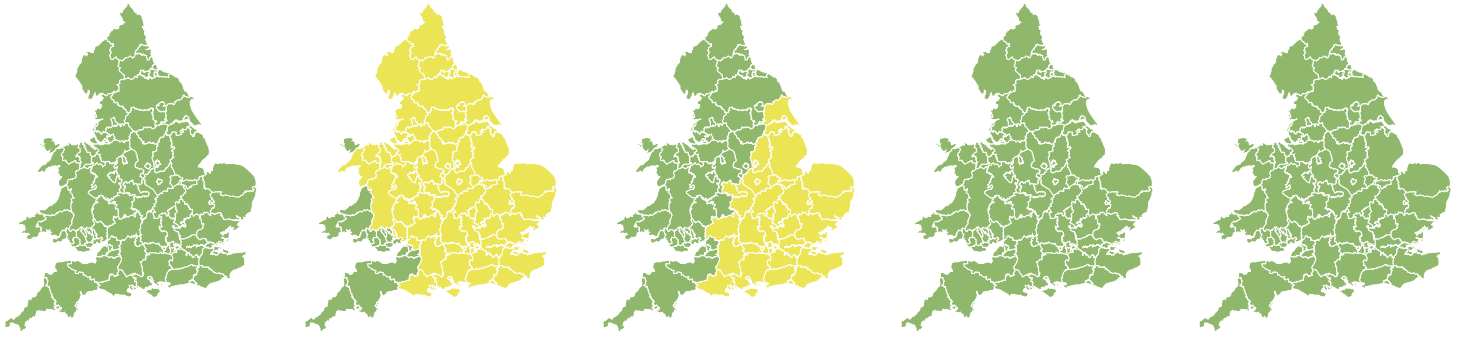


# Flood Guidance Statement

10:30hrs Sunday 23 June 2019



**Sunday**

23 Jun 2019 10:30-23:59  
Trend since last FGS

Decreased ↓

**Monday**

24 Jun 2019

Steady →

**Tuesday**

25 Jun 2019

Decreased ↓

**Wednesday**

26 Jun 2019

Steady →

**Thursday**

27 Jun 2019

Steady →

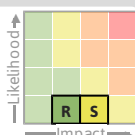
Significant surface water flooding is possible but not expected widely on Monday. Significant surface water and river flooding are possible but not expected on Tuesday across south and east England. The overall flood risk is LOW.

## Specific Areas of Concern Map 1: Monday 24 June

**RISK AREA A**

Impact **SIGNIFICANT**

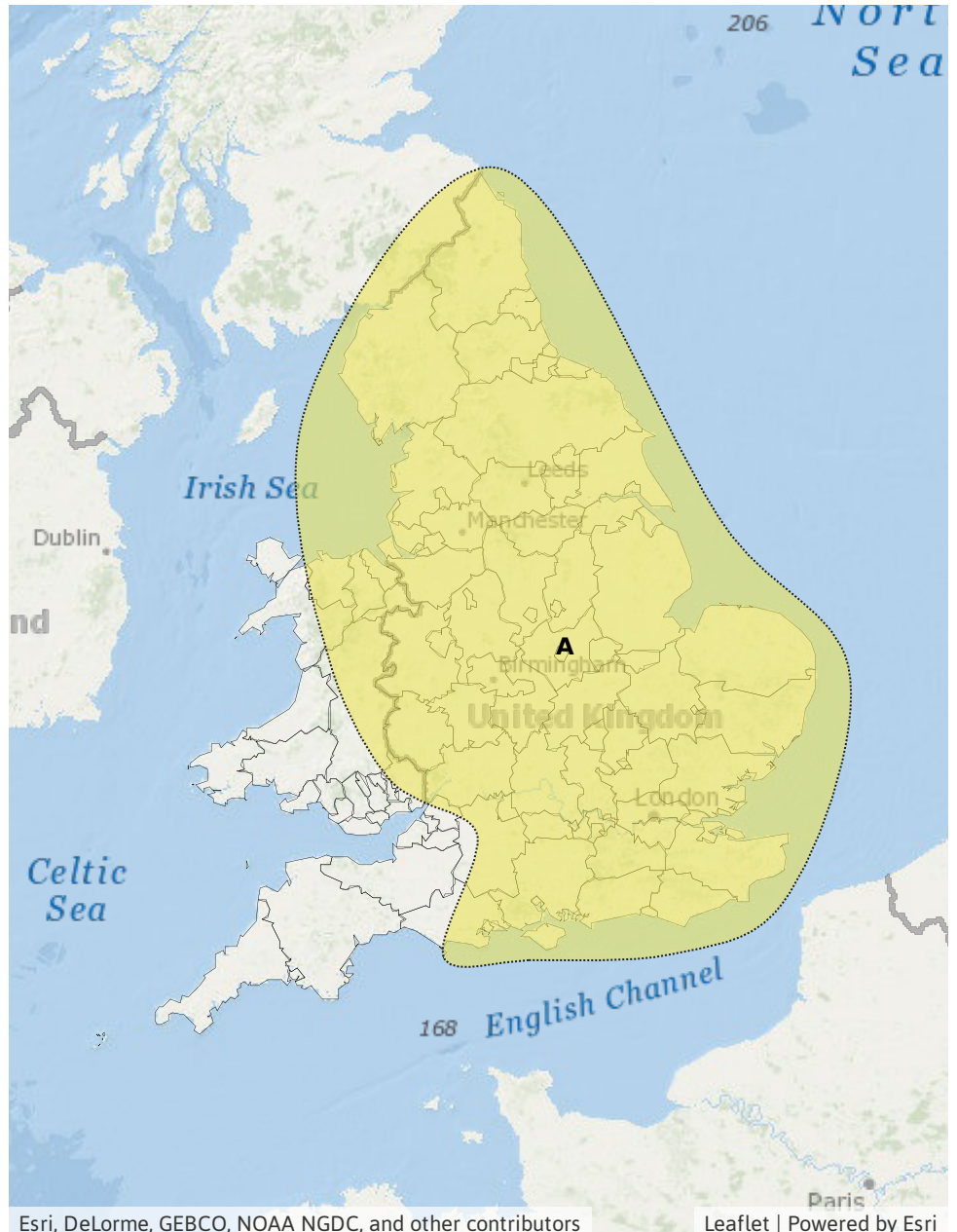
Likelihood **VERY LOW**



Source River Surface

Likely duration 1 Day

Urban areas most at risk.



# Flood Guidance Statement

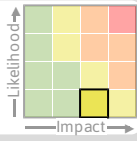
10:30hrs Sunday 23 June 2019

### Specific Areas of Concern Map 2: Tuesday 25 June

#### RISK AREA B

Impact **SIGNIFICANT**

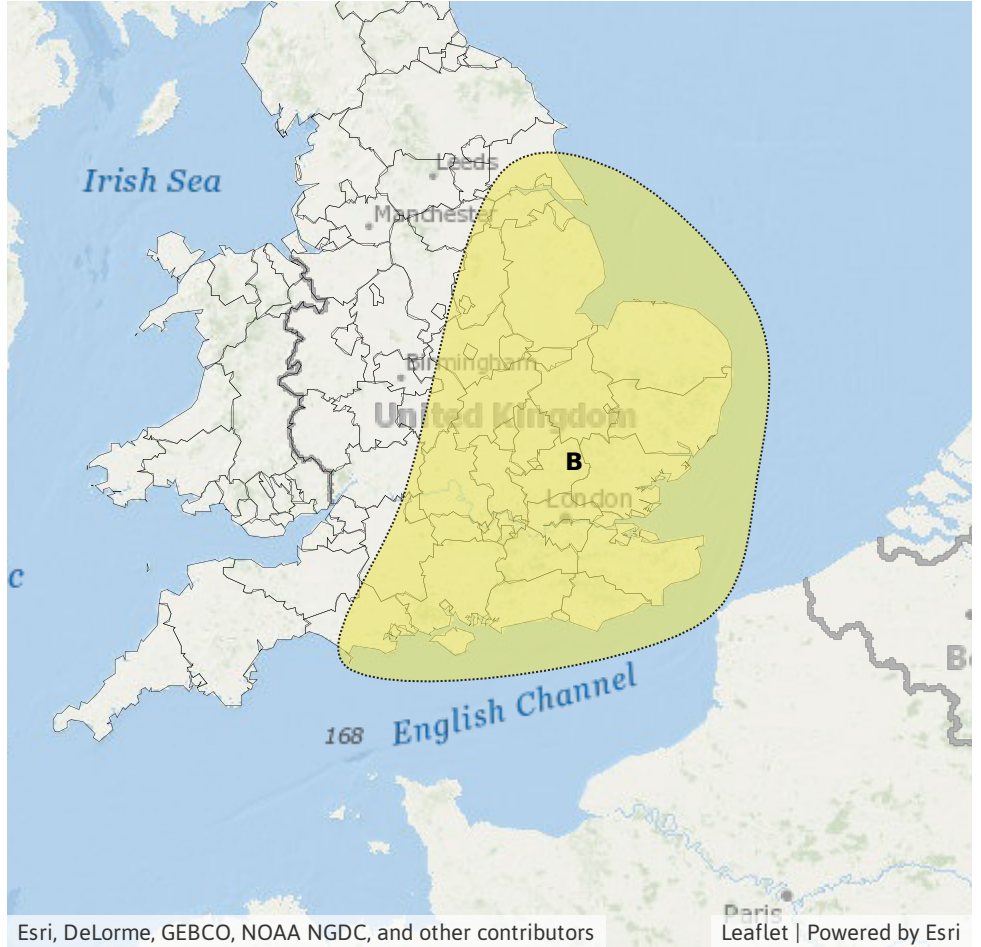
Likelihood **VERY LOW**



Source River Surface

Likely duration 1 Day

Small, fast responding catchments and urban areas most at risk.



## Assessment of flood risk



### Surface water

---

The overall surface water flood risk is LOW.

Localised significant surface water flooding impacts are possible but not expected across much of England and Wales throughout tomorrow (Monday) and across the south and east of England on Tuesday, due to a combination of heavy rain and thunderstorms. See Specific Areas of Concern Maps 1 and 2. Urban areas are most at risk and not all areas will be affected.

Minor surface water flooding impacts are possible but not expected in the north of England and Wales today (Sunday) and in the south-west of England on Wednesday due to further, less intense thunderstorms.



### Rivers

---

The overall river flood risk is LOW.

Localised significant river flooding impacts are possible but not expected on Tuesday, and minor river flooding impacts are possible but not expected on Sunday, Monday and Wednesday, due to heavy rain and thunderstorms. See Specific Areas of Concern Maps 1 and 2. Small, fast responding or urban catchments are most at risk and not all areas will be affected.

Despite an improved situation overall, there is ongoing heightened sensitivity in and around Wainfleet (Lincolnshire) due to the condition of flood defence assets here.



### Coastal/Tidal

---

The coastal/tidal flood risk is VERY LOW for the next five days.



### Groundwater

---

The groundwater flood risk is VERY LOW for the next five days.

### Flood risk matrix



### Summary of potential impacts

**MINIMAL**

Isolated and minor flooding of low-lying land and roads  
Isolated spray/wave on coastal promenades  
Little or no disruption to travel, but wet road surfaces

**MINOR**

Localised flooding of land and roads  
Flooding affecting individual properties  
Disruption to travel and key sites in flood plans

**SIGNIFICANT**

Flooding affecting parts of communities  
Possible danger to life and damage to buildings/structures  
Disruption to travel and key sites in flood plans

**SEVERE**

Danger to life, severe disruption to travel  
Widespread flooding affecting whole communities  
Widespread disruption or loss of infrastructure  
Large scale evacuation of properties possible

Next statement due **10:30hrs Monday 24 June 2019 (all times are local)**

Contact details **Flood Forecasting Centre Duty Hydrometeorologist - 0300 12345 01**

More information **<http://www.ffc-environment-agency.metoffice.gov.uk>**