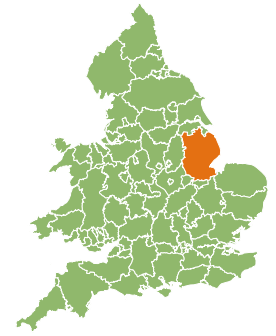
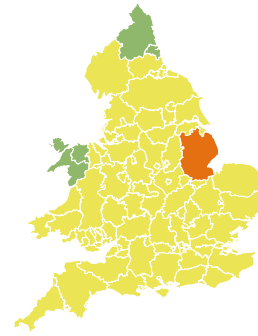
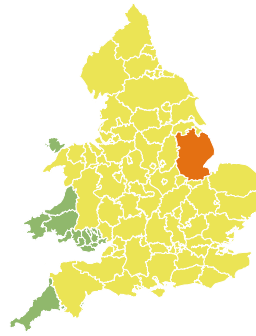
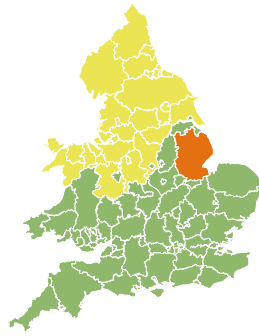
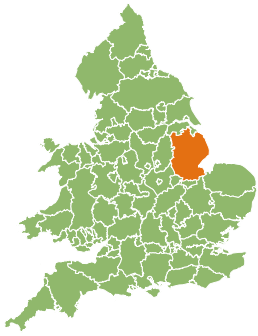


Flood Guidance Statement

10:30hrs Saturday 22 June 2019



Saturday

22 Jun 2019 10:30-23:59
Trend since last FGS

Steady →

Sunday

23 Jun 2019

Steady →

Monday

24 Jun 2019

Steady →

Tuesday

25 Jun 2019

Steady →

Wednesday

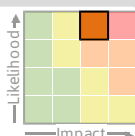
26 Jun 2019

Increased ↑

Flooding continuing in Lincolnshire. Significant surface water and river flooding is possible but not expected at times from late Sunday to Tuesday across parts of England and Wales. The overall flood risk is MEDIUM.

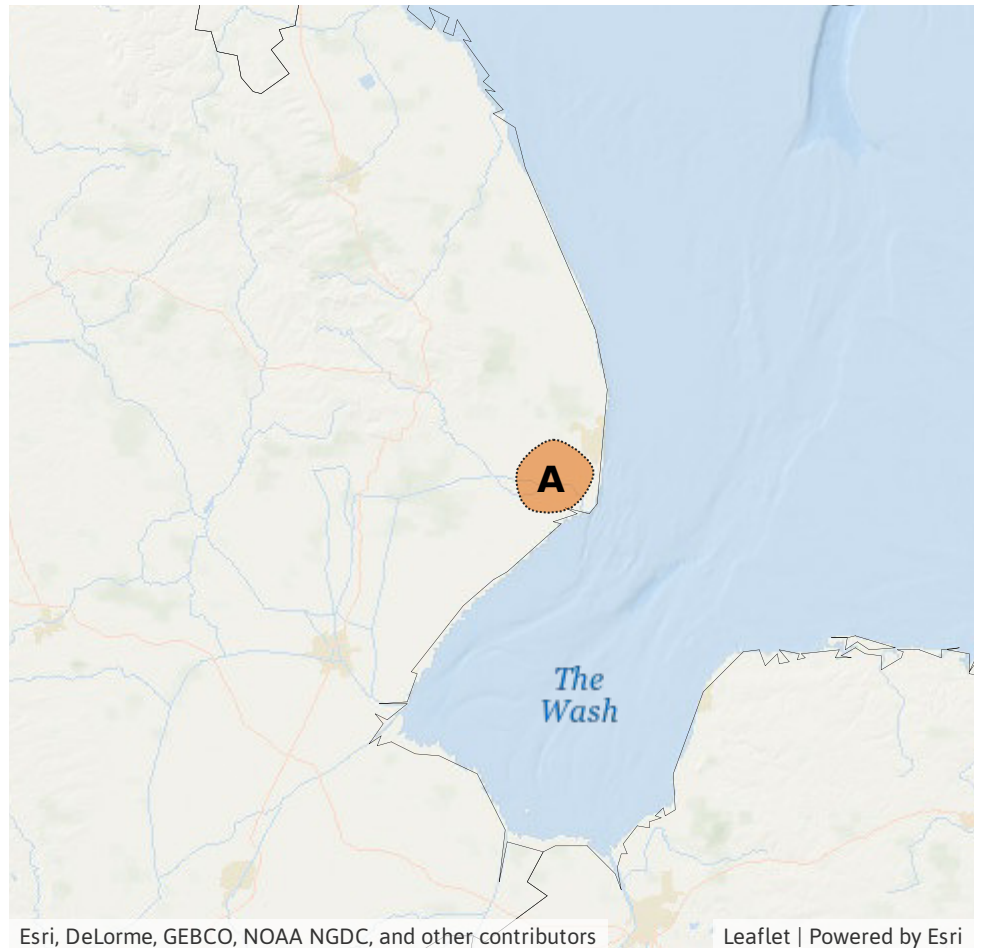
Specific Areas of Concern Map 1: Saturday 22 to Wednesday 26 June

RISK AREA A
Impact **SIGNIFICANT**
Likelihood **HIGH**



Source River
Likely duration 5 + Days

Ongoing significant river flooding in and around Wainfleet, Lincolnshire.

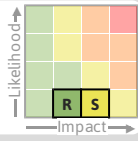


Flood Guidance Statement

10:30hrs Saturday 22 June 2019

Specific Areas of Concern Map 2: Late Sunday 23 into Monday 24 June

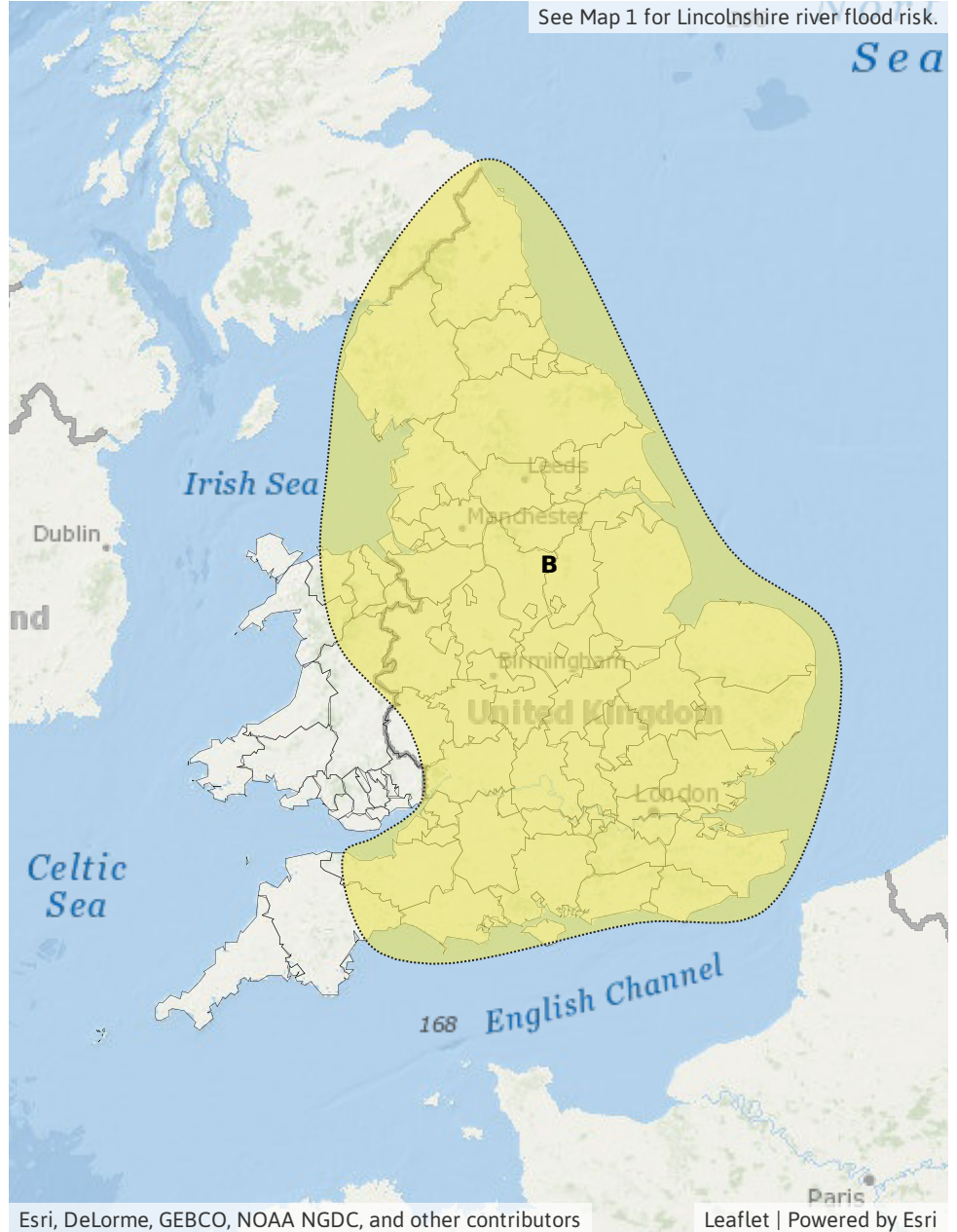
RISK AREA B
Impact **SIGNIFICANT**
Likelihood **VERY LOW**



Source River Surface
Likely duration 2 Days

Risk in only in northern England and north Wales late Sunday.

See Map 1 for Lincolnshire river flood risk.



Esri, DeLorme, GEBCO, NOAA NGDC, and other contributors

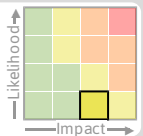
Leaflet | Powered by Esri

Flood Guidance Statement

10:30hrs Saturday 22 June 2019

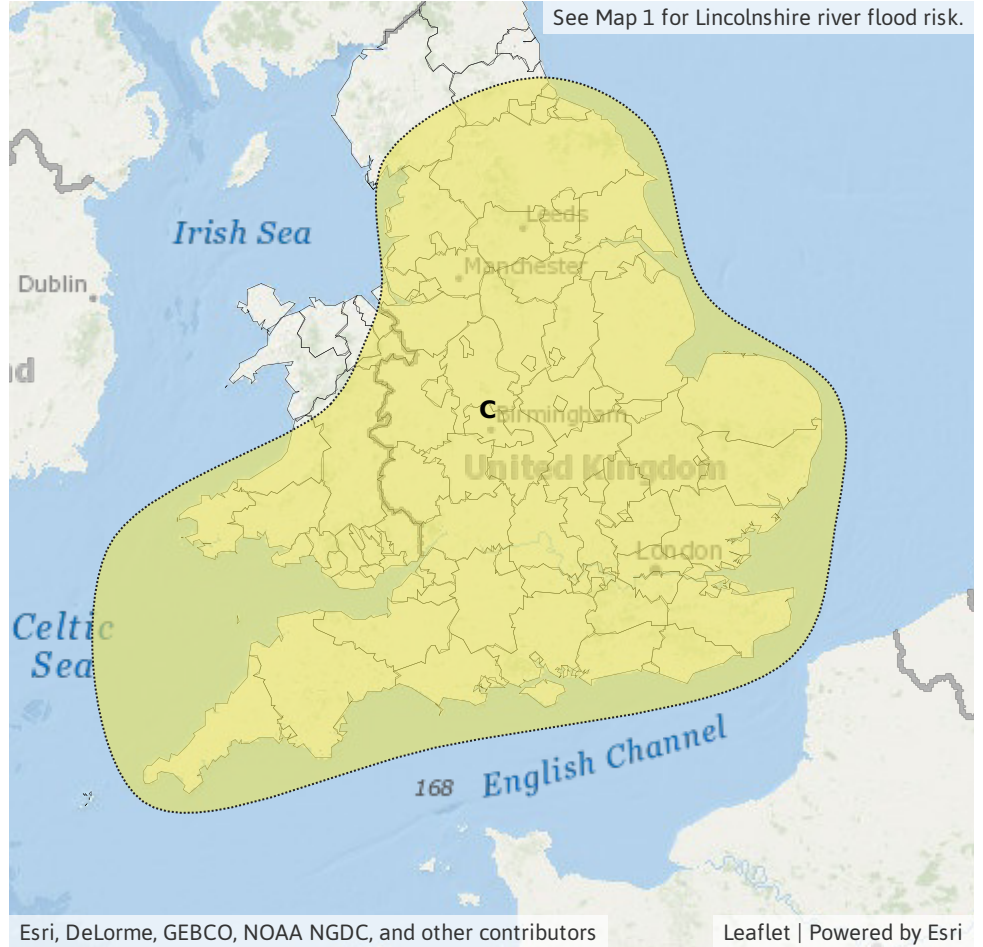
Specific Areas of Concern Map 3: Tuesday 25 June

RISK AREA C
Impact **SIGNIFICANT**
Likelihood **VERY LOW**



Source River Surface
Likely duration 1 Day

Urban areas most at risk.



Assessment of flood risk



Rivers

The overall river flood risk is MEDIUM.

Ongoing significant river flooding impacts continue in and around Wainfleet, Lincolnshire. This is due to flooding already occurring and the condition of flood defence assets here. See Specific Areas of Concern Map 1.

Localised significant river flooding impacts are possible but not expected on Tuesday, and minor river flooding impacts are possible but not expected on Sunday, Monday and Wednesday due to heavy rain and thunderstorms. See Specific Areas of Concern Maps 2 and 3. Small, urban catchments are most at risk and not all areas will be affected.



Surface water

The overall surface water flood risk is LOW.

Localised significant surface water flooding impacts are possible but not expected across parts of England and Wales late Sunday and through Monday and Tuesday due to a combination of heavy rain and thunderstorms. Minor impacts are possible but not expected on Wednesday. See Specific Areas of Concern Maps 2 and 3. Urban areas are most at risk and not all areas will be affected.



Coastal/Tidal

The coastal/tidal flood risk is VERY LOW for the next five days.



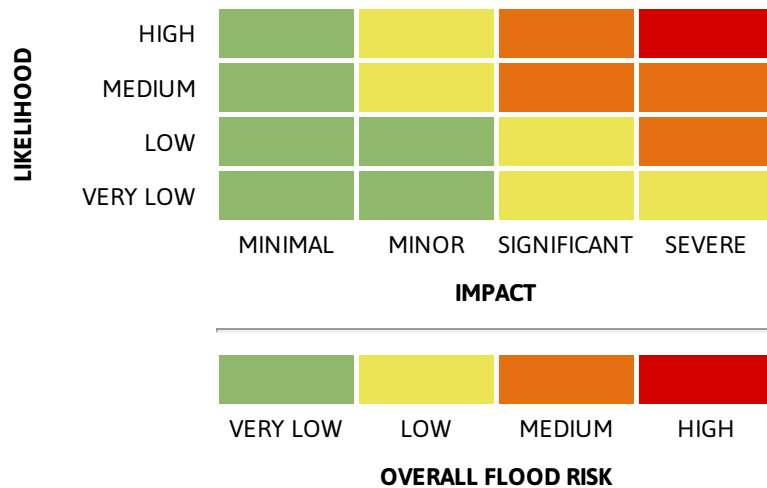
Groundwater

The groundwater flood risk is VERY LOW for the next five days.

6-10 day forecast

Flooding in Lincolnshire may be ongoing.

Flood risk matrix



Summary of potential impacts

MINIMAL

Isolated and minor flooding of low-lying land and roads
Isolated spray/wave on coastal promenades
Little or no disruption to travel, but wet road surfaces

MINOR

Localised flooding of land and roads
Flooding affecting individual properties
Disruption to travel and key sites in flood plans

SIGNIFICANT

Flooding affecting parts of communities
Possible danger to life and damage to buildings/structures
Disruption to travel and key sites in flood plans

SEVERE

Danger to life, severe disruption to travel
Widespread flooding affecting whole communities
Widespread disruption or loss of infrastructure
Large scale evacuation of properties possible

Next statement due **10:30hrs Sunday 23 June 2019 (all times are local)**

Contact details **Flood Forecasting Centre Duty Hydrometeorologist - 0300 12345 01**

More information <http://www.ffc-environment-agency.metoffice.gov.uk>