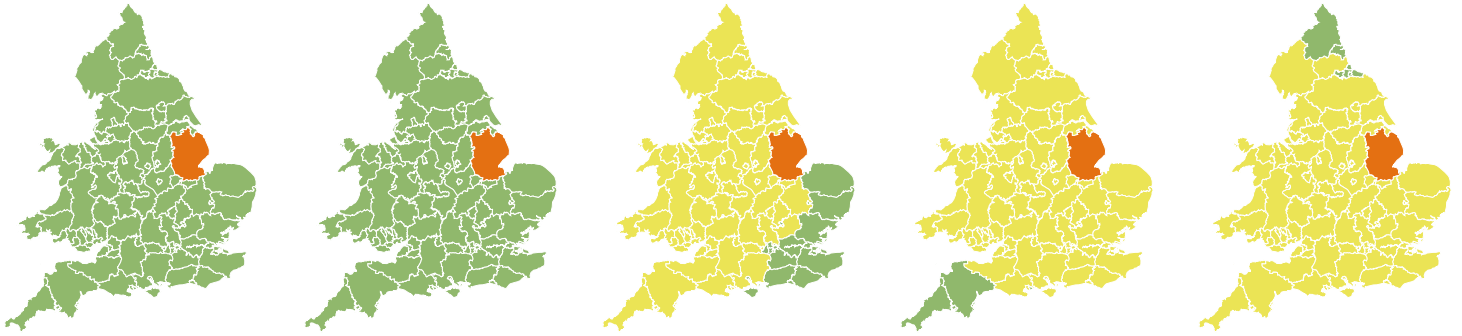


Flood Guidance Statement

10:30hrs Friday 21 June 2019

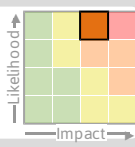


Friday 21 Jun 2019 10:30-23:59 Trend since last FGS Steady →	Saturday 22 Jun 2019 Steady →	Sunday 23 Jun 2019 Steady →	Monday 24 Jun 2019 Steady →	Tuesday 25 Jun 2019 Increased ↑
---	---	---	---	---

Flooding continuing in Lincolnshire. Significant surface water and river flooding is possible but not expected at times from Sunday onwards across parts of England and Wales. The overall flood risk is **MEDIUM**. See end of FGS for 6-10 day forecast.

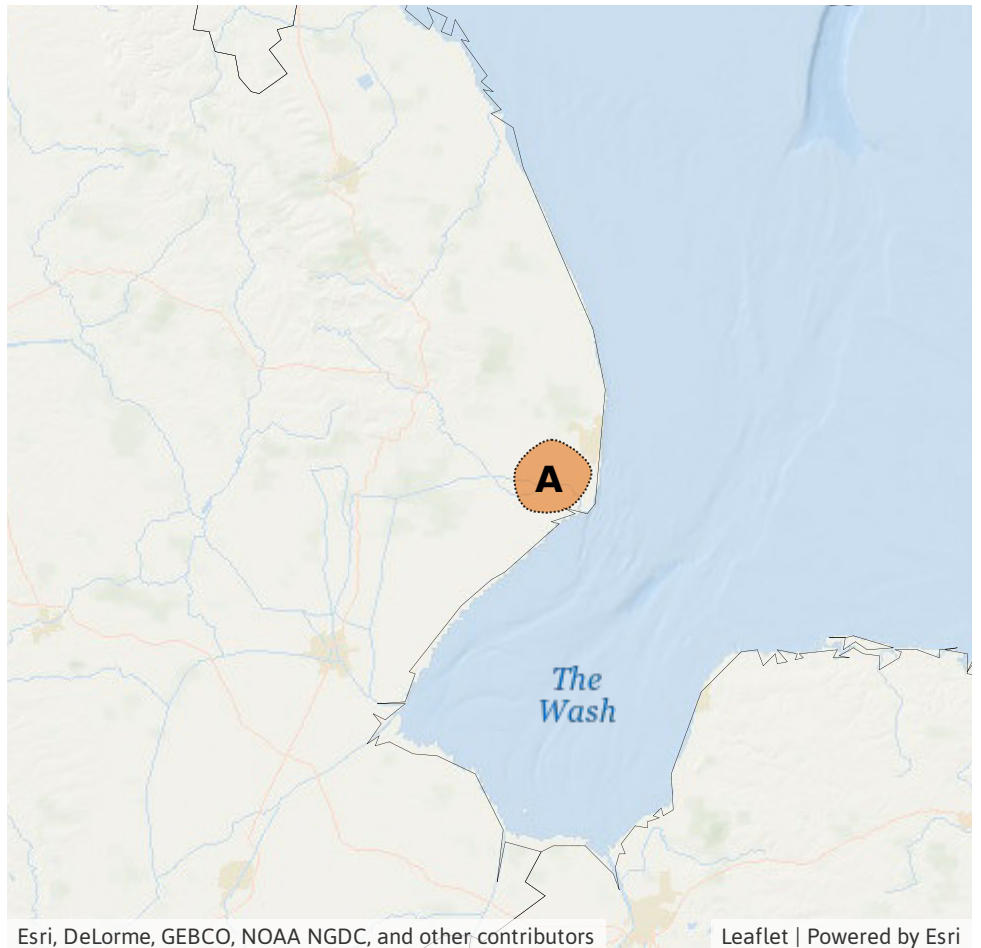
Specific Areas of Concern Map 1: Friday 21 to Tuesday 25 June

RISK AREA A
 Impact **SIGNIFICANT**
 Likelihood **HIGH**



Source River
 Likely duration 5 + Days

Ongoing significant river flooding in and around Wainfleet, Lincolnshire.



Flood Guidance Statement

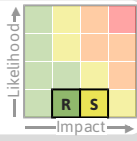
10:30hrs Friday 21 June 2019

Specific Areas of Concern Map 2: Sunday 23 June

RISK AREA B

Impact **SIGNIFICANT**

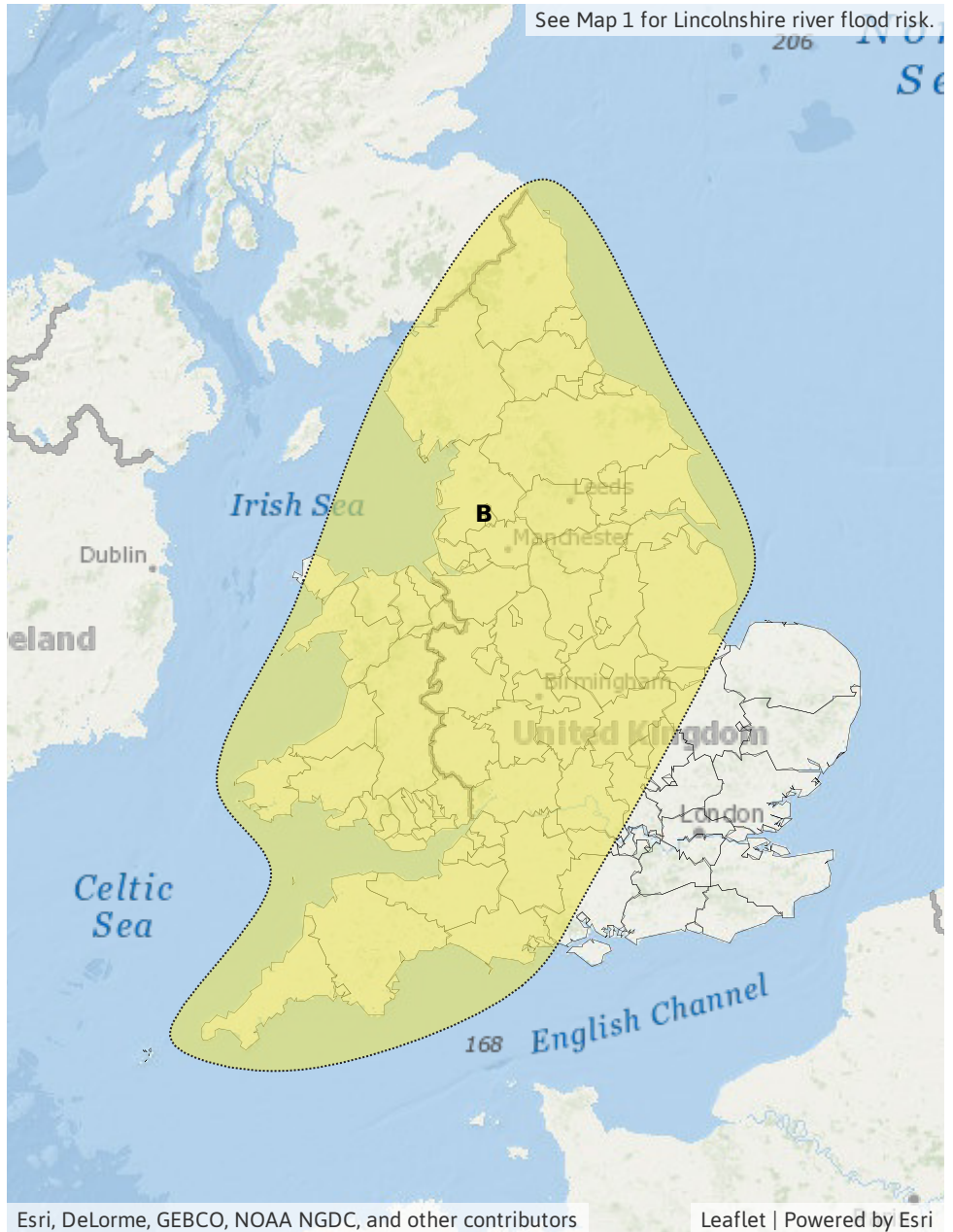
Likelihood **VERY LOW**



Source River Surface

Likely duration 1 Day

Sunday afternoon onwards. Urban areas most at risk.

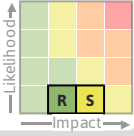


Flood Guidance Statement

10:30hrs Friday 21 June 2019

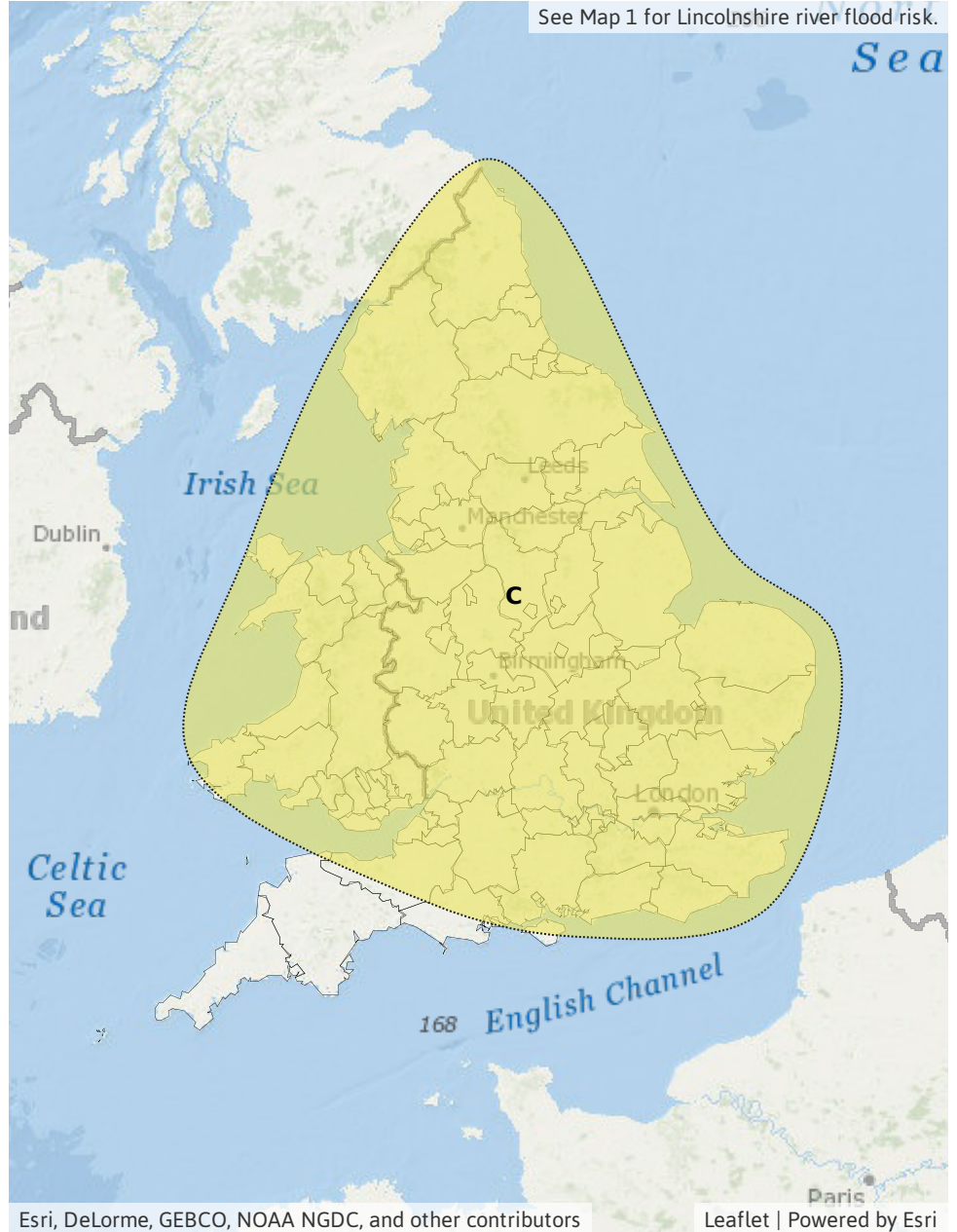
Specific Areas of Concern Map 3: Monday 24 June

RISK AREA C
Impact **SIGNIFICANT**
Likelihood **VERY LOW**



Source River Surface
Likely duration 1 Day

Urban areas most at risk.

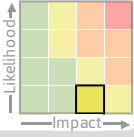


Flood Guidance Statement

10:30hrs Friday 21 June 2019

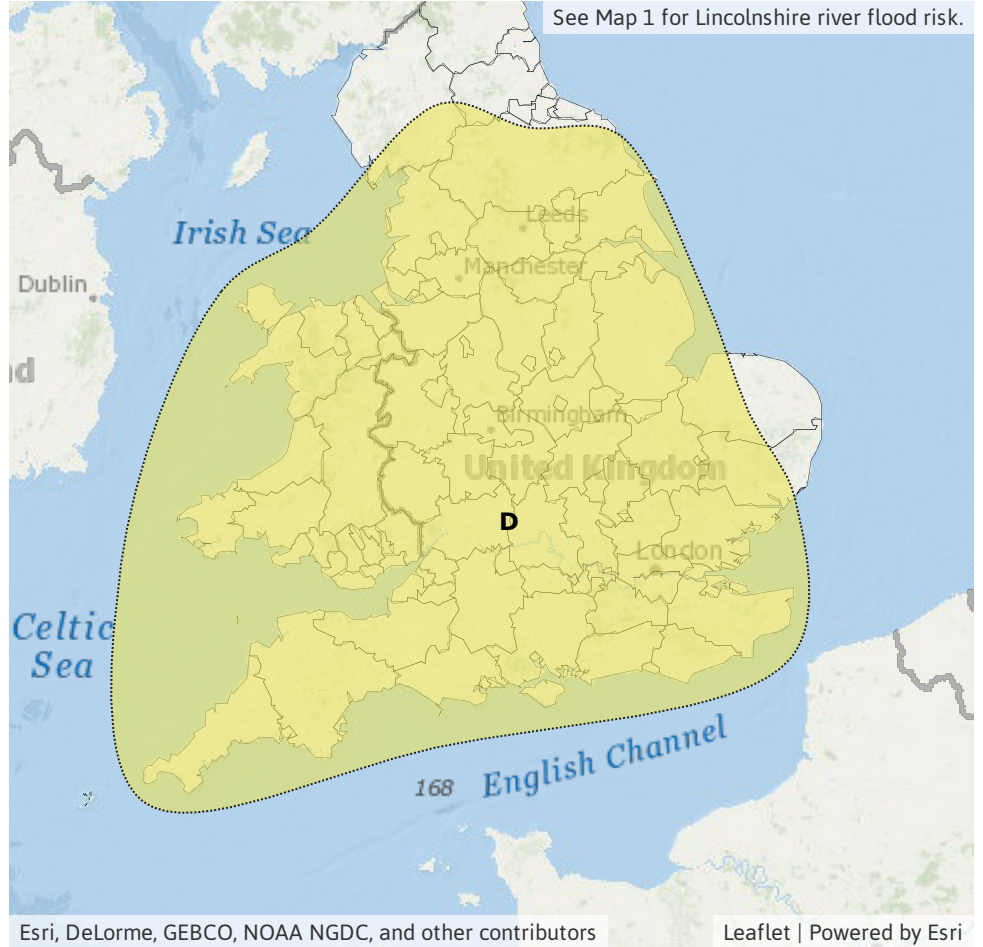
Specific Areas of Concern Map 4: Tuesday 25 June

RISK AREA D
Impact **SIGNIFICANT**
Likelihood **VERY LOW**



Source River Surface
Likely duration 1 Day

Urban areas most at risk.



Assessment of flood risk



Rivers

The overall river flood risk is MEDIUM.

Ongoing significant river flooding impacts continue in and around Wainfleet, Lincolnshire. This is due to flooding already occurring and the condition of flood defence assets here. See Specific Areas of Concern Map 1.

Localised significant river flooding impacts are possible but not expected on Tuesday, and minor river flooding impacts are possible but not expected on Sunday and Monday due to heavy rain and thunderstorms. See Specific Areas of Concern Map 2, 3 and 4. Small, urban catchments are most at risk and not all areas will be affected.



Surface water

The overall surface water flood risk is LOW.

Localised significant surface water flooding impacts are possible but not expected across parts of England and Wales from Sunday to Tuesday due to a combination of heavy rain and thunderstorms. See Specific Areas of Concern Map 2, 3 and 4. Urban areas are most at risk and not all areas will be affected.



Coastal/Tidal

The coastal/tidal flood risk is VERY LOW for the next five days.



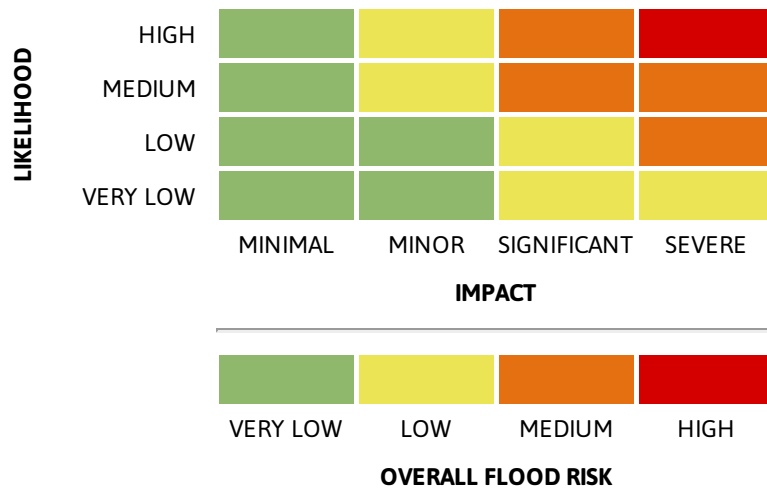
Groundwater

The groundwater flood risk is VERY LOW for the next five days.

6-10 day forecast

Further inland flooding is possible on Wednesday and perhaps Thursday of next week as more heavy, thundery rain moves across England and Wales from the south. Confidence for all details is very low. Flooding in Lincolnshire may be ongoing.

Flood risk matrix



Summary of potential impacts

MINIMAL

Isolated and minor flooding of low-lying land and roads
Isolated spray/wave on coastal promenades
Little or no disruption to travel, but wet road surfaces

MINOR

Localised flooding of land and roads
Flooding affecting individual properties
Disruption to travel and key sites in flood plans

SIGNIFICANT

Flooding affecting parts of communities
Possible danger to life and damage to buildings/structures
Disruption to travel and key sites in flood plans

SEVERE

Danger to life, severe disruption to travel
Widespread flooding affecting whole communities
Widespread disruption or loss of infrastructure
Large scale evacuation of properties possible

Next statement due **10:30hrs Saturday 22 June 2019 (all times are local)**

Contact details **Flood Forecasting Centre Duty Hydrometeorologist - 0300 12345 01**

More information <http://www.ffc-environment-agency.metoffice.gov.uk>