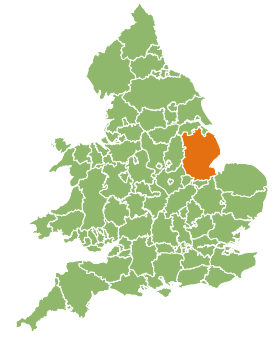
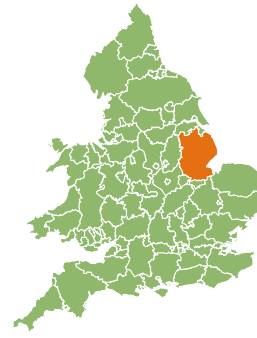
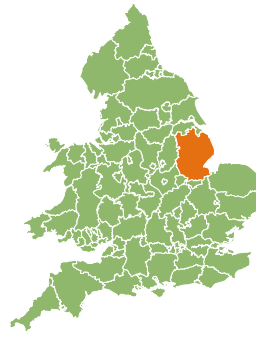
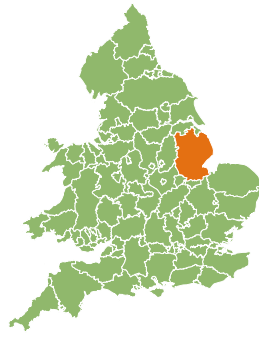
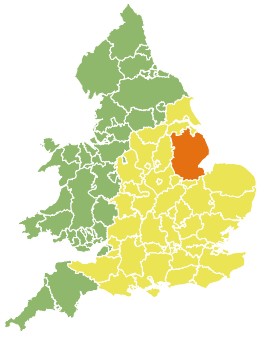


# Flood Guidance Statement

10:30hrs Wednesday 19 June 2019



Wednesday

19 Jun 2019 10:30-23:59  
Trend since last FGS

Steady →

Thursday

20 Jun 2019

Steady →

Friday

21 Jun 2019

Steady →

Saturday

22 Jun 2019

Steady →

Sunday

23 Jun 2019

Steady →

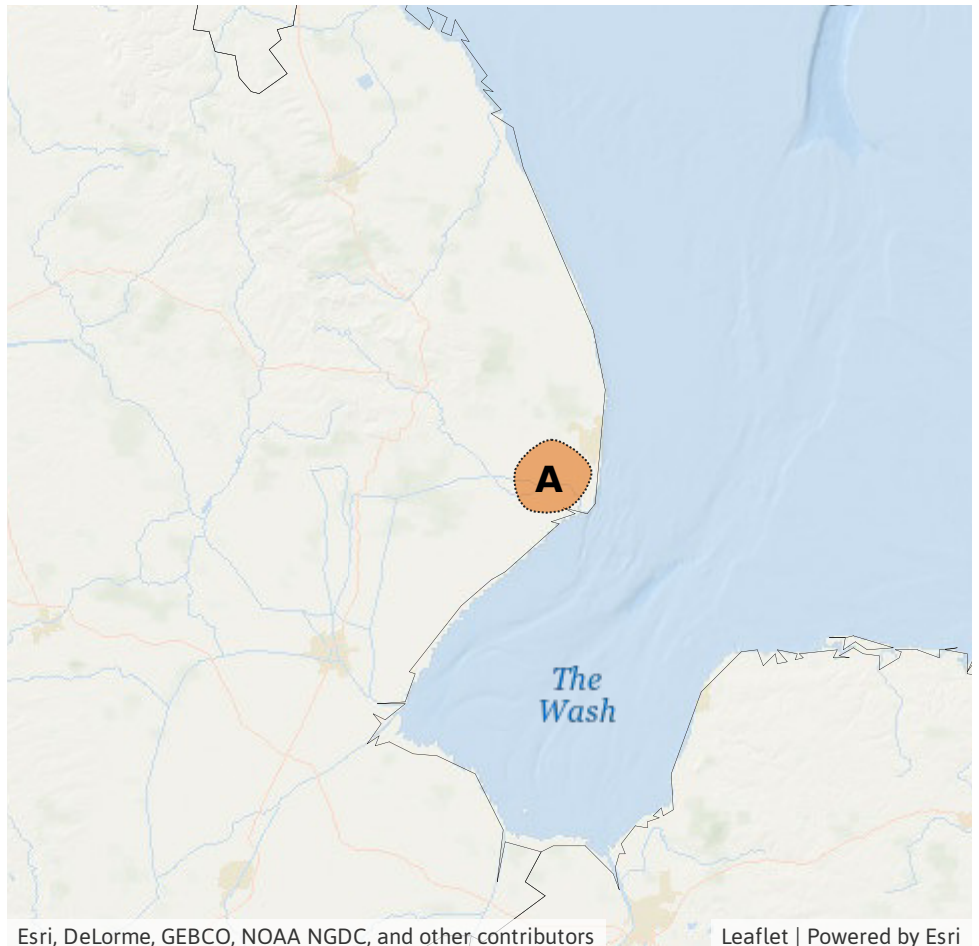
Ongoing significant river flooding continues in Lincolnshire. Significant river and surface water flooding is possible but not expected today (Wednesday) across parts of England. The overall flood risk is MEDIUM. See end of FGS for 6-10 day forecast.

### Specific Areas of Concern Map 1: Wednesday 19 to Sunday 23 June

**RISK AREA A**  
Impact **SIGNIFICANT**  
Likelihood **HIGH**

Source River  
Likely duration 5 + Days

Ongoing significant river flooding in and around Wainfleet, Lincolnshire.



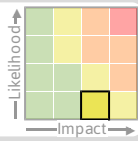
# Flood Guidance Statement

10:30hrs Wednesday 19 June 2019

### Specific Areas of Concern Map 2: Wednesday 19 June

#### RISK AREA B

Impact **SIGNIFICANT**  
Likelihood **VERY LOW**

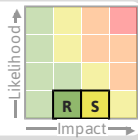


Source River Surface  
Likely duration 1 Day

Small, fast responding rivers and urban area most at risk.

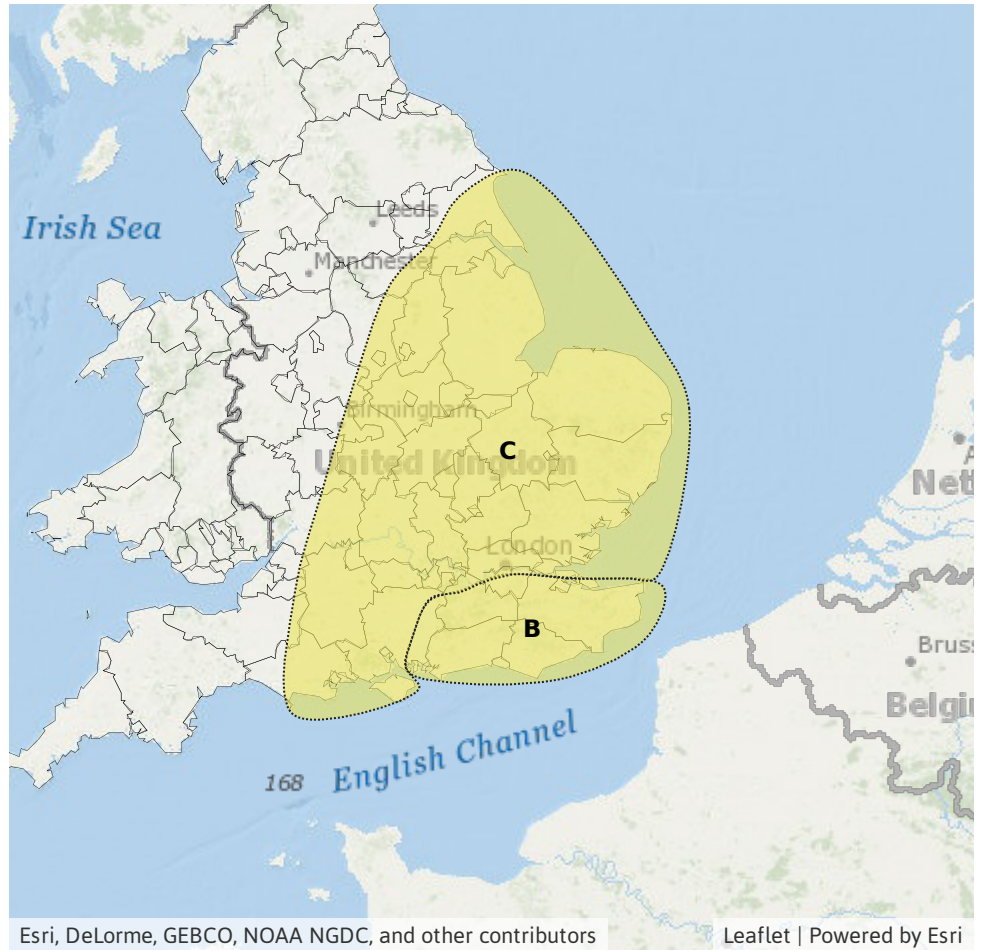
#### RISK AREA C

Impact **SIGNIFICANT**  
Likelihood **VERY LOW**



Source River Surface  
Likely duration 1 Day

Urban areas most at risk from thunderstorms on Wednesday afternoon.



## Assessment of flood risk



### Rivers

---

The overall river flood risk is MEDIUM.

Ongoing significant river flooding impacts continue in and around Wainfleet, Lincolnshire. This is due to flooding already occurring and the condition of flood defence assets here. See Specific Areas of Concern Map 1.

Localised significant river flooding impacts are possible but not expected during today (Wednesday) on fast responding/urban catchments across parts of south eastern England. This is due to the potential for further heavy showers and thunderstorms. See Specific Areas of Concern Map 2. Localised minor impacts are possible but not expected more widely across central, south and east England.



### Surface water

---

The overall surface water flood risk is LOW.

Localised significant surface water flooding impacts are possible but not expected across parts of central, south and east England today (Wednesday) due to the potential for further heavy showers and thunderstorms, see Specific Areas of Concern Map 2.



### Coastal/Tidal

---

The coastal/tidal flood risk is VERY LOW for the next five days.



### Groundwater

---

The groundwater flood risk is VERY LOW for the next five days.

### 6-10 day forecast

Further inland flooding is possible on Monday and Tuesday of next week as more heavy and possibly thundery rain moves across England and Wales from the south, though the confidence for all details is very low. Flooding in Lincolnshire may be ongoing.

### Flood risk matrix



### Summary of potential impacts

#### MINIMAL

Isolated and minor flooding of low-lying land and roads  
Isolated spray/wave on coastal promenades  
Little or no disruption to travel, but wet road surfaces

#### MINOR

Localised flooding of land and roads  
Flooding affecting individual properties  
Disruption to travel and key sites in flood plans

#### SIGNIFICANT

Flooding affecting parts of communities  
Possible danger to life and damage to buildings/structures  
Disruption to travel and key sites in flood plans

#### SEVERE

Danger to life, severe disruption to travel  
Widespread flooding affecting whole communities  
Widespread disruption or loss of infrastructure  
Large scale evacuation of properties possible

Next statement due **10:30hrs Thursday 20 June 2019 (all times are local)**

Contact details **Flood Forecasting Centre Duty Hydrometeorologist - 0300 12345 01**

More information <http://www.ffc-environment-agency.metoffice.gov.uk>