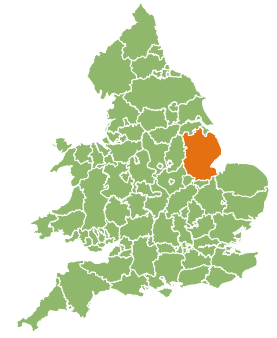
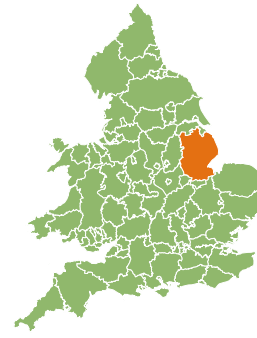
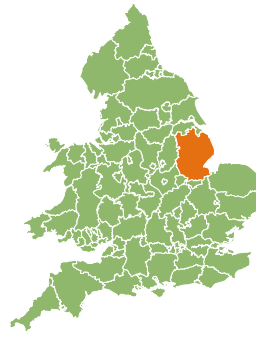
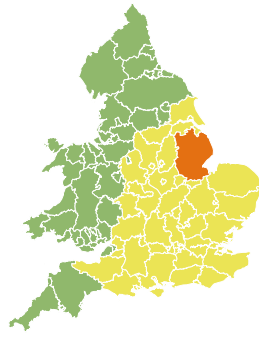
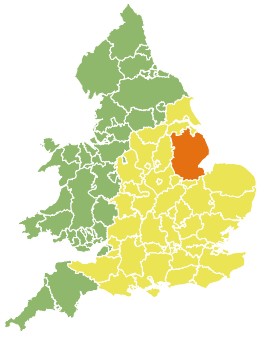


Flood Guidance Statement

10:30hrs Tuesday 18 June 2019



Tuesday

18 Jun 2019 10:30-23:59
Trend since last FGS

Steady →

Wednesday

19 Jun 2019

Steady →

Thursday

20 Jun 2019

Steady →

Friday

21 Jun 2019

Steady →

Saturday

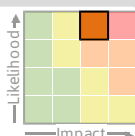
22 Jun 2019

Steady →

Ongoing significant river flooding continues in Lincolnshire. Significant river and surface water flooding is possible but not expected later on Tuesday and during Wednesday across parts of England. The overall flood risk is **MEDIUM**.

Specific Areas of Concern Map 1: Tuesday 18 to Saturday 22 June

RISK AREA A
Impact **SIGNIFICANT**
Likelihood **HIGH**



Source River
Likely duration 5 + Days

Ongoing significant river flooding in and around Wainfleet, Lincolnshire.



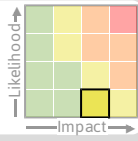
Flood Guidance Statement

10:30hrs Tuesday 18 June 2019

Specific Areas of Concern Map 2: Later Tuesday 18 to Wednesday 19 June

RISK AREA B

Impact **SIGNIFICANT**
Likelihood **VERY LOW**

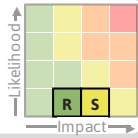


Source River Surface
Likely duration 2 Days

Small, fast responding rivers and urban area most at risk.

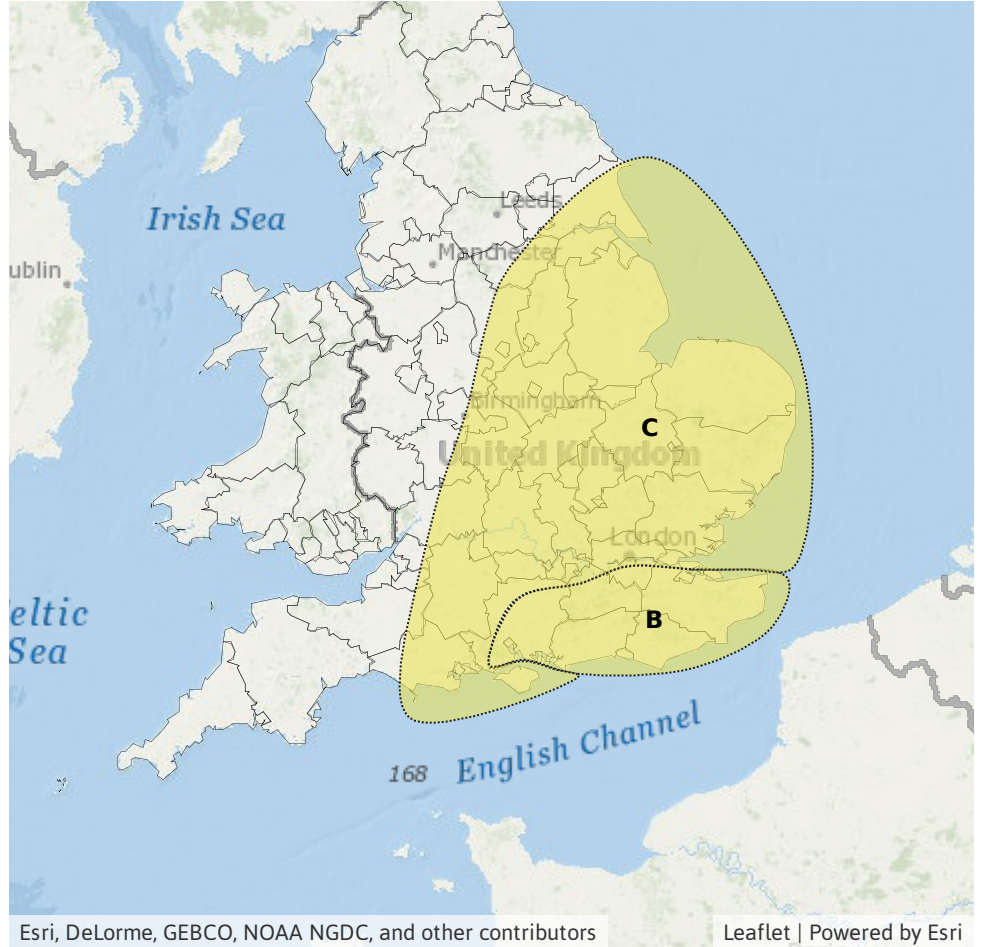
RISK AREA C

Impact **SIGNIFICANT**
Likelihood **VERY LOW**



Source River Surface
Likely duration 2 Days

Urban areas most at risk. Northern parts of area C more at risk on Wednesday.



Assessment of flood risk



Rivers

The overall river flood risk is MEDIUM.

Ongoing significant river flooding impacts continue in and around Wainfleet, Lincolnshire. This is due to flooding already occurring, as well as concerns about further rainfall and the condition of flood assets here. See Specific Areas of Concern Map 1.

Localised significant river flooding impacts are possible but not expected from later on Tuesday and during Wednesday on fast responding/urban catchments across parts of southern England. Localised minor impacts are possible but not expected elsewhere. This is due to the potential for heavy rain or thunderstorms. See Specific Areas of Concern Map 2.



Surface water

The overall surface water flood risk is LOW.

Localised significant surface water flooding impacts are possible but not expected across parts of England later on Tuesday during Wednesday due to the potential for persistent heavy rain and thunderstorms, see Specific Areas of Concern Map 2. Elsewhere minor impacts are possible but not expected.



Coastal/Tidal

The coastal/tidal flood risk is VERY LOW for the next five days.



Groundwater

The groundwater flood risk is VERY LOW for the next five days.

Flood risk matrix



Summary of potential impacts

MINIMAL

Isolated and minor flooding of low-lying land and roads
Isolated spray/wave on coastal promenades
Little or no disruption to travel, but wet road surfaces

MINOR

Localised flooding of land and roads
Flooding affecting individual properties
Disruption to travel and key sites in flood plans

SIGNIFICANT

Flooding affecting parts of communities
Possible danger to life and damage to buildings/structures
Disruption to travel and key sites in flood plans

SEVERE

Danger to life, severe disruption to travel
Widespread flooding affecting whole communities
Widespread disruption or loss of infrastructure
Large scale evacuation of properties possible

Next statement due **10:30hrs Wednesday 19 June 2019 (all times are local)**

Contact details **Flood Forecasting Centre Duty Hydrometeorologist - 0300 12345 01**

More information **<http://www.ffc-environment-agency.metoffice.gov.uk>**